

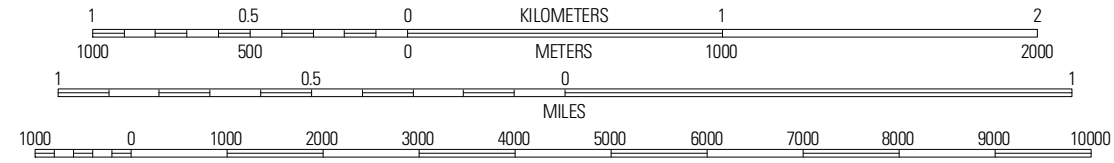
Produced by the United States Geological Survey
North American Datum of 1983 (NAD83)
World Geodetic System of 1984 (WGS84). Projection and
1 000-meter grid: Universal Transverse Mercator, Zone 18T
10 000-foot ticks: New Jersey Coordinate System of 1983

Imagery.....State of New Jersey, January 2007
 Other imagery provided by DE, NY, PA
 Roads.....©2006-2010 Tele Atlas
 Names.....GNIS, 2010
 Hydrography.....National Hydrography Dataset, 2007
 Contours.....National Elevation Dataset, 2000
 Boundaries.....Census, IBWC, IBC, USGS, 1972 - 2010

UTM GRID AND 2011 MAGNETIC NORTH DECLINATION AT CENTER OF SHEET

U.S. National Grid
100,000-m Square ID
WL
Grid Zone Designation 18T

SCALE 1:24 000



CONTOUR INTERVAL 20 FEET
NORTH AMERICAN VERTICAL DATUM OF 1988

This map was produced to conform with version 0.5.10
of the USGS US Topo Product Standard.
Data file associated with this product is draft version 0.5.15.NJ










QUADRANGLE LOCATION

Flatbrookville	Newton West	Newton East
Blairstown	Tranquility	Stanhope
Washington	Hackettstown	Chester

ADJOINING 7.5' QUADRANGLES

ROAD CLASSIFICATION

Interstate Route  State Route 
US Route Local Road
Ramp  4WD 
 Interstate Route  US Route  State Route

TRANQUILITY, NJ
2011