



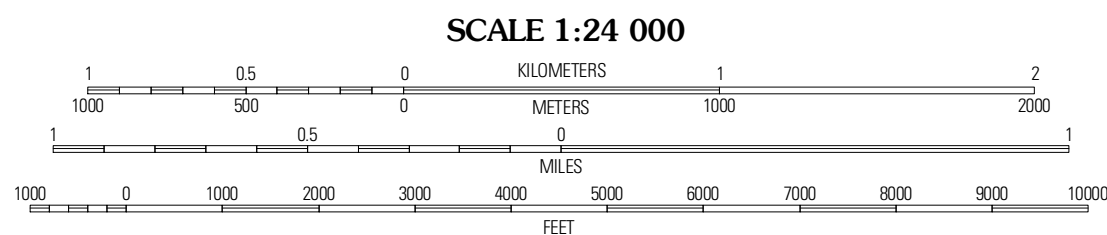

U.S. DEPARTMENT OF THE INTERIOR  
U. S. GEOLOGICAL SURVEY



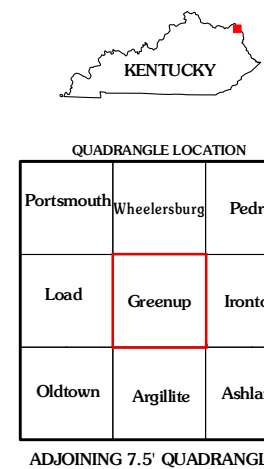
GREENUP QUADRANGLE  
KENTUCKY-OHIO  
7.5-MINUTE SERIES



Produced by the United States Geological Survey  
North American Datum of 1983 (NAD83)  
World Geodetic System of 1984 (WGS84). Projection and  
1 000-meter grid: Universal Transverse Mercator, Zone 17S  
10 000-foot ticks: Kentucky Coordinate System of 1983  
(north zone) and Ohio Coordinate System of 1983  
(south zone)  
Imagery:.....NAIP, July 2008  
Roads:.....2006-2010 Tele Atlas  
Roads within US Forest Service Lands:.....FS Topo Data  
with limited Forest Service updates, 2009  
Names:.....GNIS, 2009  
Hydrography:.....National Hydrography Dataset, 2008  
Contours:.....National Elevation Dataset, 2004



CONTOUR INTERVAL 20 FEET  
NORTH AMERICAN VERTICAL DATUM OF 1988  
This map was produced to conform with version 0.5.10 of the  
draft USGS Standards for 7.5-Minute Quadrangle Maps.  
A metadata file associated with this product is draft version 0.5.13



ROAD CLASSIFICATION  
Interstate Route:.....State Route  
US Route:.....Local Road  
Ramp:.....4WD  
Interstate Route:.....US Route  
FS Primary Route:.....FS Passenger Route  
FS High Clearance Route:.....  
Check with local Forest Service unit  
for current travel conditions and restrictions.

GREENUP, KY-OH  
2011