



U.S. DEPARTMENT OF THE INTERIOR
U. S. GEOLOGICAL SURVEY

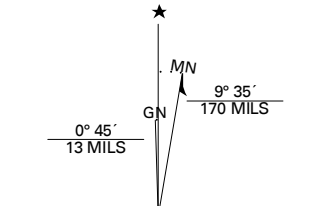


WILLOW LAKES QUADRANGLE
COLORADO
7.5-MINUTE SERIES

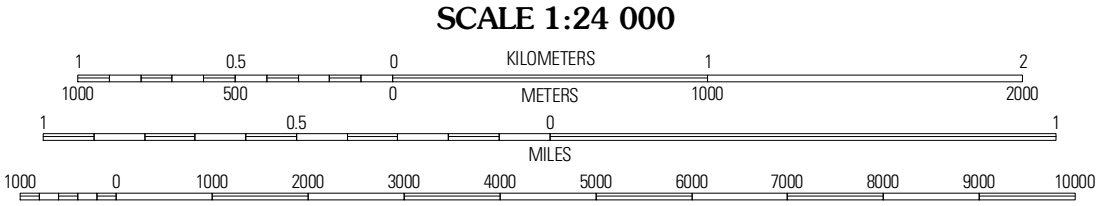


Produced by the United States Geological Survey
North American Datum of 1983 (NAD83)
World Geodetic System of 1984 (WGS84). Projection and
1 000-meter grid: Universal Transverse Mercator, Zone 13S
10 000-foot ticks: Colorado Coordinate System of 1983
(central zone)

Imagery.....NAP, July 2009
Roads.....2006-2010 Tele Atlas
Roads within US Forest Service Lands.....FS Topo Data
with limited Forest Service updates, 2009
Names.....GNIS, 2009
Hydrography.....National Hydrography Dataset, 2009
Contours.....National Elevation Dataset, 1999

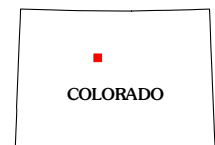


U.S. National Grid	
100,000-m Square ID	CE 1 DE 00
Grid Zone Designation	13S



CONTOUR INTERVAL 40 FEET
NORTH AMERICAN VERTICAL DATUM OF 1988

This map was produced to conform with version 0.5.10 of the
draft USGS Standards for 7.5-Minute Quadrangle Maps.
A metadata file associated with this product is draft version 0.5.13



QUADRANGLE LOCATION		
Mount Powell	Snow Creek	Ute Peak
Vail East	Willow Lakes	Dillon
Red Cliff	Vail Pass	Frisco

ADJOINING 7.5 QUADRANGLES

ROAD CLASSIFICATION

Interstate Route	State Route
US Route	Local Road
Ramp	4WD

Legend for road types: Interstate Route (thick red line), US Route (red line), Ramp (red line with arrow), State Route (thin red line), Local Road (thin red line), 4WD (dashed line), FS Primary Route (dashed line with cross-ticks), US Route (dashed line with cross-ticks), FS Passenger Route (dashed line with cross-ticks), FS High Clearance Route (dashed line with cross-ticks).

Check with local Forest Service unit
for current travel conditions and restrictions.

WILLOW LAKES, CO
2011