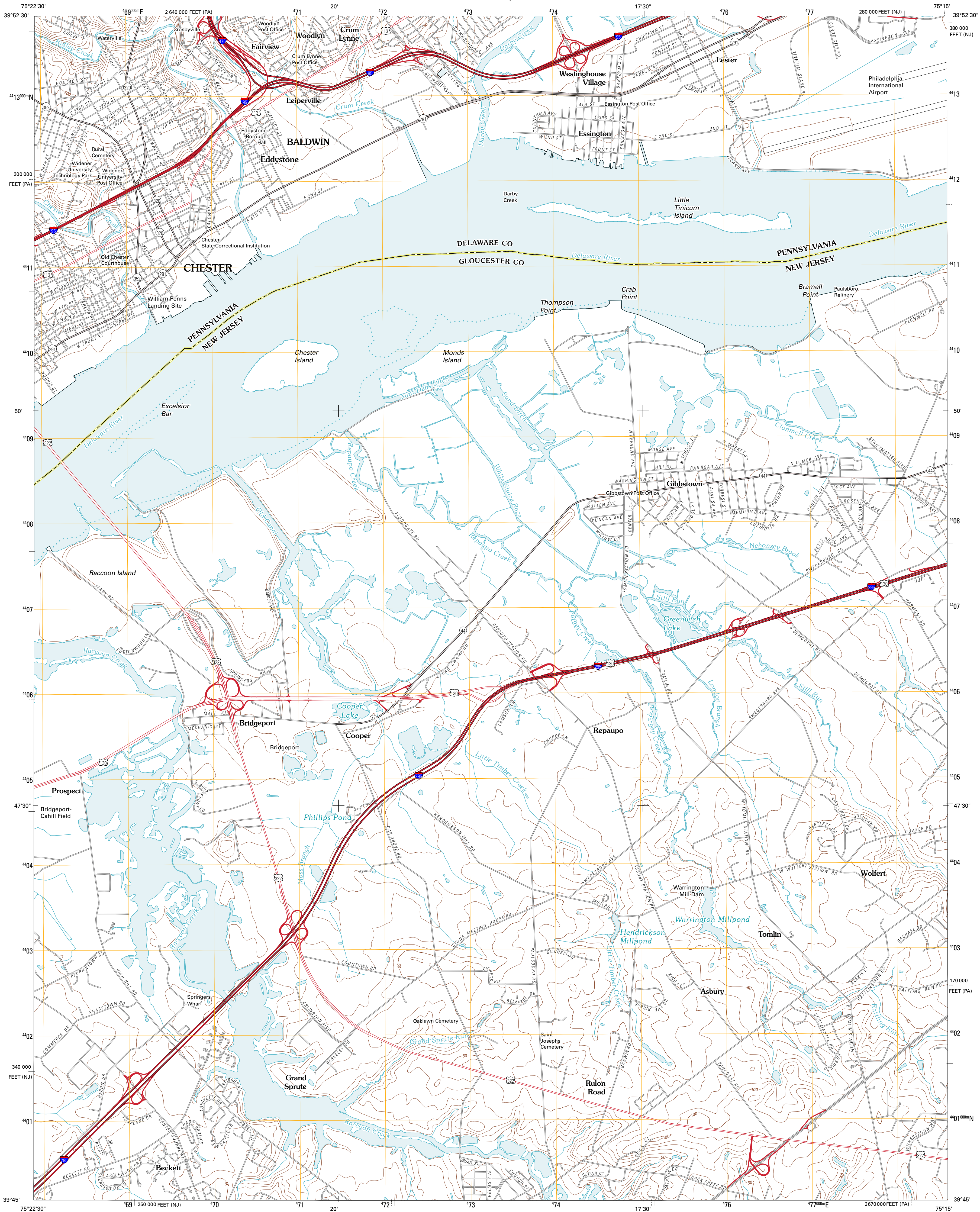




U.S. DEPARTMENT OF THE INTERIOR
U. S. GEOLOGICAL SURVEY



BRIDGEPORT QUADRANGLE
NEW JERSEY-PENNSYLVANIA
7.5-MINUTE SERIES

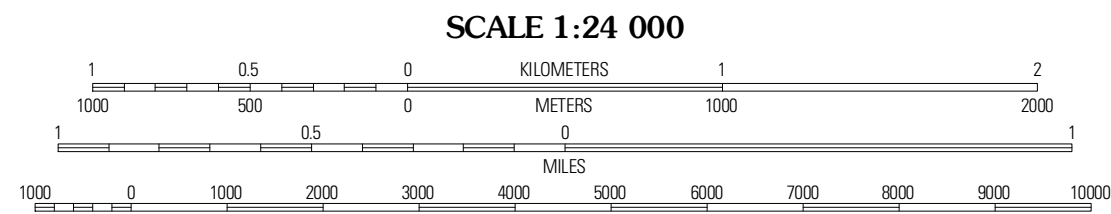


Produced by the United States Geological Survey
North American Datum of 1983 (NAD83)
World Geodetic System of 1984 (WGS84). Projection and
1 000-meter grid: Universal Transverse Mercator, Zone 18S
10 000-foot ticks: New Jersey Coordinate System of 1983,
Pennsylvania Coordinate System of 1983 (south zone)

Imagery...State of New Jersey, January 2007 - January 2008
Other Imagery provided by DE, NY, PA
Roads...©2006-2010 Tele Atlas
Names...GNIS, 2010
Hydrography...National Hydrography Dataset, 2007
Contours...National Elevation Dataset, 2000
Boundaries...Census, IBWC, IBC, USGS, 1972 - 2010

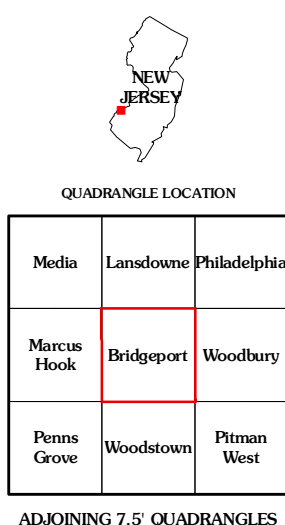
UTM GRID AND 2011 MAGNETIC NORTH
DECLINATION AT CENTER OF SHEET

U.S. National Grid
100,000m Square ID
VK
Grid Zone Designation
18S



CONTOUR INTERVAL 10 FEET
NORTH AMERICAN VERTICAL DATUM OF 1988

This map was produced to conform with version 0.5.10
of the USGS US Topo Product Standard.
A metadata file associated with this product is draft version 0.5.15.NJ



ROAD CLASSIFICATION

Interstate Route	State Route
US Route	Local Road
Ramp	4WD

Legend for road types: Interstate Route (thick red line), US Route (thin red line), State Route (thin black line), Local Road (thin black line), 4WD (dashed black line).

QUADRANGLE LOCATION		
Media	Lansdowne	Philadelphia
Marcus Hook	Bridgeport	Woodbury
Penns Grove	Woodstown	Pitman West

BRIDGEPORT, NJ-PA
2011