




U.S. DEPARTMENT OF THE INTERIOR
U. S. GEOLOGICAL SURVEY

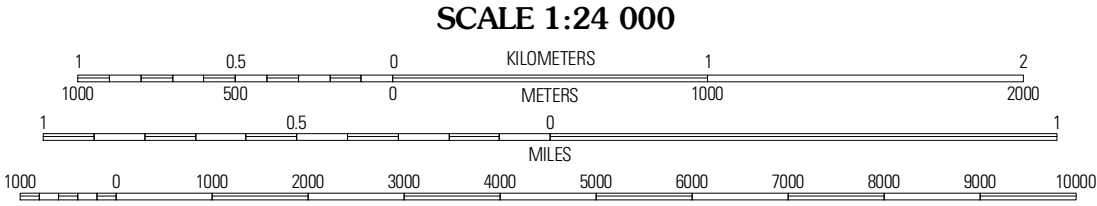
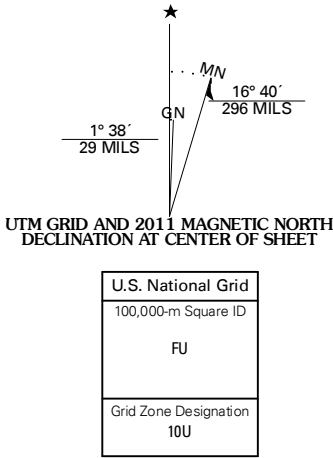


HOLDEN QUADRANGLE
WASHINGTON
7.5-MINUTE SERIES



Produced by the United States Geological Survey
North American Datum of 1983 (NAD83)
World Geodetic System of 1984 (WGS84). Projection and
1 000-meter grid: Universal Transverse Mercator, Zone 10U
10 000-foot ticks: Washington Coordinate System of 1983
(north zone)

Imagery.....NAIP, July 2009
Roads.....6/2006-2010 Tele Atlas
Roads within US Forest Service Lands.....FS Topo Data
with limited Forest Service updates, 2009
Names.....GNIS, 2009
Hydrography.....National Hydrography Dataset, 2009
Contours.....National Elevation Dataset, 1999



CONTOUR INTERVAL 40 FEET
NORTH AMERICAN VERTICAL DATUM OF 1988

This map was produced to conform with version 0.5.10 of the
draft USGS Standards for 7.5-Minute Quadrangle Maps.
A metadata file associated with this product is draft version 0.5.13



QUADRANGLE LOCATION		
Agnes Mountain	Mount Lull	Stehakin
Saddle Pass	Holden	Pinnacle Mountain
Clark Mountain	Trinity	Soda Peak

ADJOINING 7.5' QUADRANGLES

ROAD CLASSIFICATION

Interstate Route	State Route
US Route	Local Road
Ramp	4WD

Legend symbols for road types: Interstate Route (thick red line), US Route (red line), Ramp (red line with cross-ticks), State Route (thin red line), Local Road (black line), 4WD (dashed black line).

Legend symbols for other features: FS Primary Route (blue line), FS Passenger Route (blue line with cross-ticks), FS High Clearance Route (blue line with cross-ticks).

Check with local Forest Service unit
for current travel conditions and restrictions.

HOLDEN, WA
2011