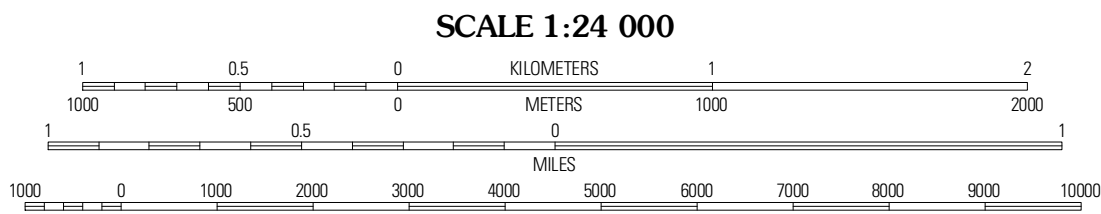
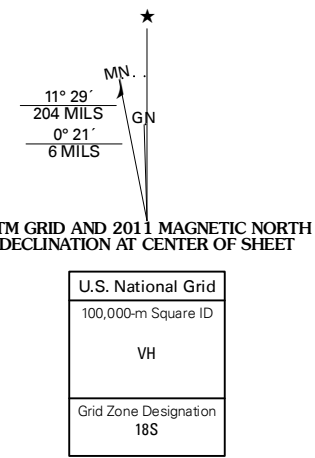


Imagery.....	NAIP, July 2009
Roads.....	©2006-2010 Tele Atlas
Names.....	GNIS, 2010
Hydrography.....	National Hydrography Dataset, 2009
Contours.....	National Elevation Dataset, 2007
Boundaries.....	Census, IBWC, IBC, USGS, 1972 - 2010





CONTOUR INTERVAL 5 FEET  
NORTH AMERICAN VERTICAL DATUM OF 1988




This map was produced to conform with version 0.5.10  
of the USGS US Topo Product Standard.  
A metadata file associated with this product is draft version 0.5.15



Princess Anne	Dividing Creek	Snow Hill
Kingston	Pocomoke City	Girdletree
Saxis	Hallwood	Chincoteague West

### ROAD CLASSIFICATION

Interstate Route		State Route	
US Route		Local Road	
Ramp		4WD	

 Interstate Route     US Route     State Route

POCOMOKE CITY, MD-VA  
2011