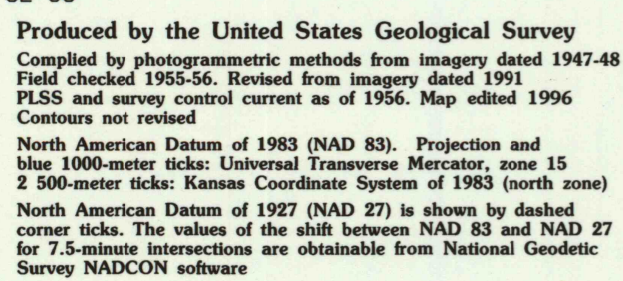


**OCHELTREE QUADRANGLE  
KANSAS-JOHNSON CO.  
7.5-MINUTE SERIES (TOPOGRAPHIC)**



SCALE 1:24 000

1 5 0 1 2  
1000 0 1000 2000  
KILOMETERS METERS

1 5 0 1  
1000 2000 3000 4000 5000 6000 7000 8000 9000 10000  
MILES

CONTOUR INTERVAL 10 FEET  
NATIONAL GEODETIC VERTICAL DATUM OF 1929

FOR SALE BY U.S. GEOLOGICAL SURVEY, DENVER, COLORADO 80225, OR RESTON, VIRGINIA 22092  
AND KANSAS GEOLOGICAL SURVEY, LAWRENCE, KANSAS 66044  
A FOLDER DESCRIBING TOPOGRAPHIC MAPS AND SYMBOLS IS AVAILABLE ON REQUEST




QUADRANGLE LOCATION

1	2	3	1 De Soto
4		5	2 Olathe
6	7	8	3 Lenexa
			4 Gardner
			5 Stilwell
			6 Antioch
			7 Spring Hill
			8 Bucyrus

ADJOINING 7.5' QUADRANGLE NAME

**ROAD CLASSIFICATION**

Primary highway hard surface .....	Light-duty road, hard or improved surface .....
Secondary highway hard surface .....	Unimproved road .....

 Interstate Route    U.S. Route    State Route

OCHELTREE, KS  
38094-G7-TF-024

1991

DMA 7061 IV SE-SERIES V878

