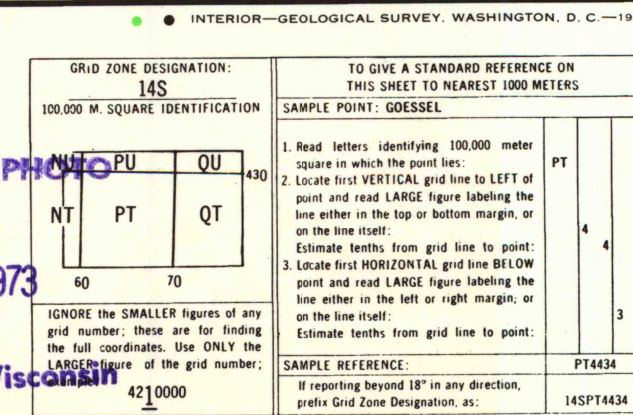
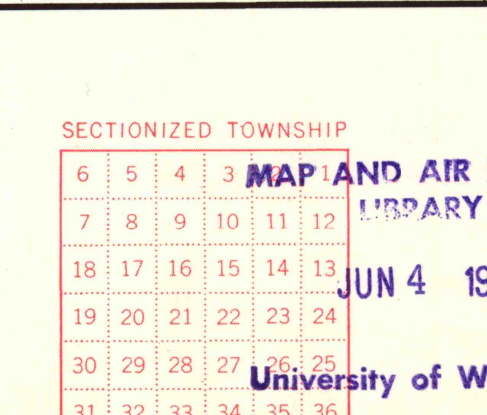
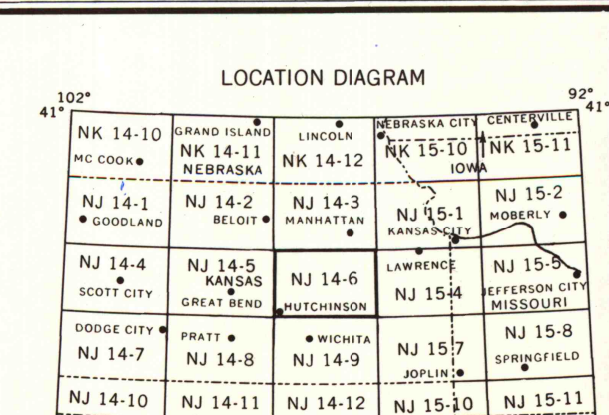
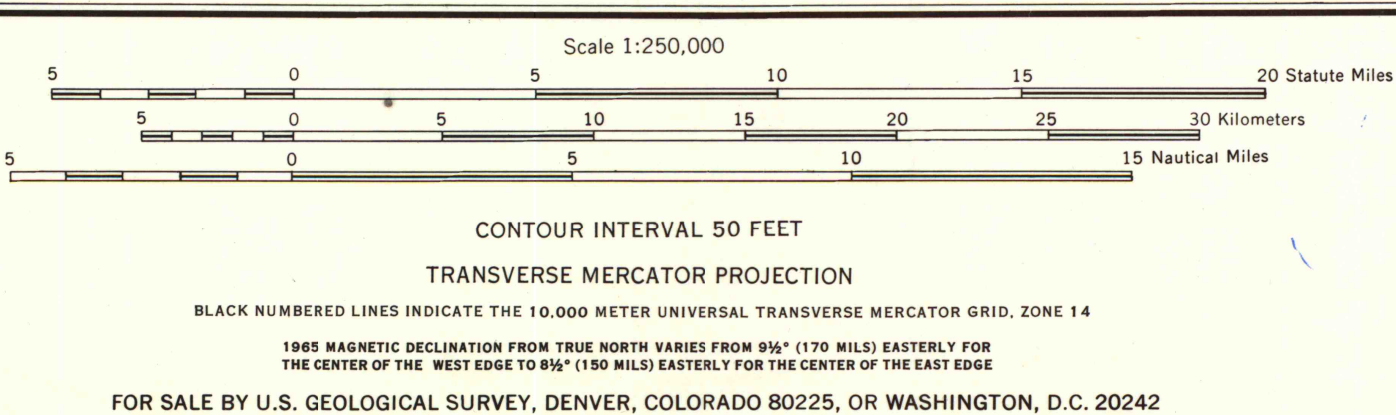
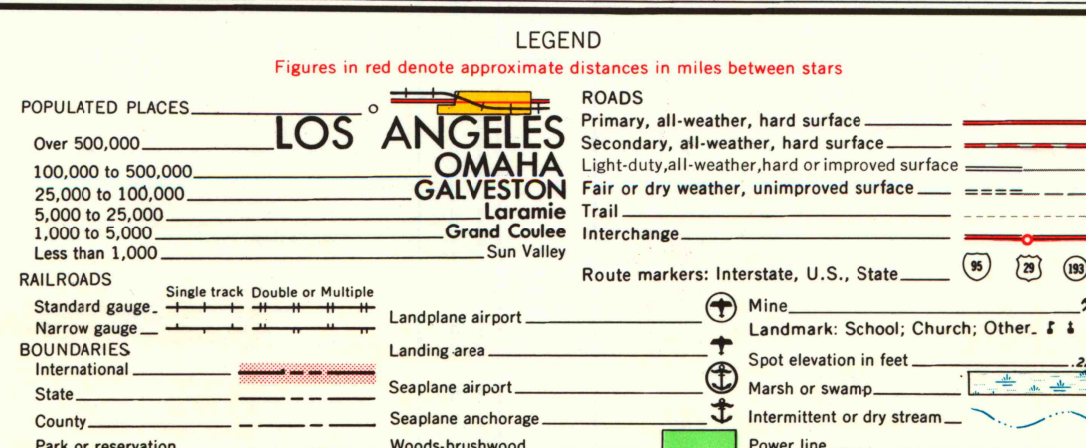


V502, EDITION 3

Prepared by the U.S. Army Topographic Command (ASTT), Washington, D.C. Compiled in 1955 by photogrammetric methods from aerial photographs taken 1954. Photographs field annotated 1955. Revised by the U.S. Geological Survey 1969.

Areas covered by dashed light-blue pattern are subject to controlled inundation.

Location of geodetic control established by government agencies is shown on corresponding 1:250,000-scale Geodetic Control Diagram.



TOWNSHIP OR RANGE LINE
LAND GRANT BOUNDARY

2006-9/3-02 HUTCHINSON, KANSAS
1955
REVISED 1969

STOCK NO. V502XNJ146-03

3700
8250
.056
COPY 3