

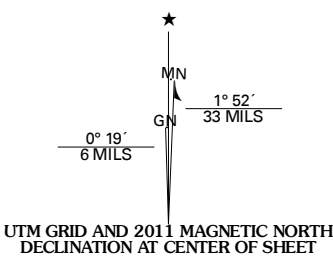




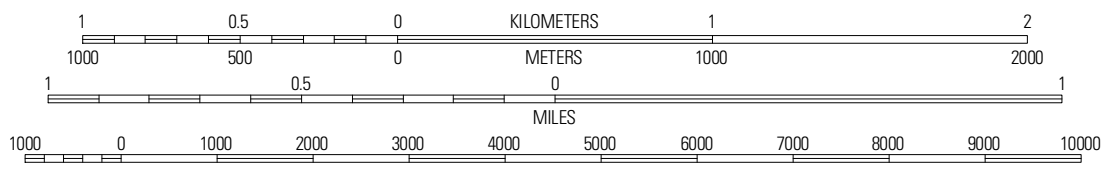
BLUFFTON QUADRANGLE
ARKANSAS-YELL CO.
7.5-MINUTE SERIES



Imagery.....	NAP, September 2009
Roads.....	©2006-2010 Tele Atlas
Roads within US Forest Service Lands.....FSTopo Data with limited Forest Service updates, 2009
Names.....GNIS, 2010
Hydrography.....	National Hydrography Dataset, 2009
Contours.....	National Elevation Dataset, 2002
Boundaries.....	Census, IBW, IBC, USGS, 1972 - 2010



SCALE 1:24 000



CONTOUR INTERVAL 20 FEET
NORTH AMERICAN VERTICAL DATUM

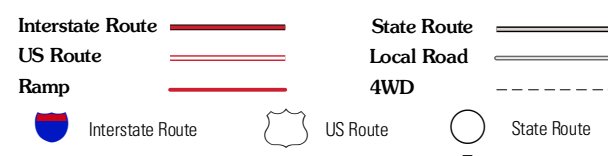
This map was produced to conform with version 0.5.10
of the USGS US Topo Product Standard.
A metadata file associated with this product is draft version 0.5.16



Blue Mountain Dam	Havana	Danville
Gravelly	Bluffton	Rover
Little Texas	Chula Mountain	Onyx

ADJOINING 7.5' QUADRANGLES

ROAD CLASSIFICATION



Check with local Forest Service unit
for current travel conditions and restrictions

BLUFFTON, AR
2011