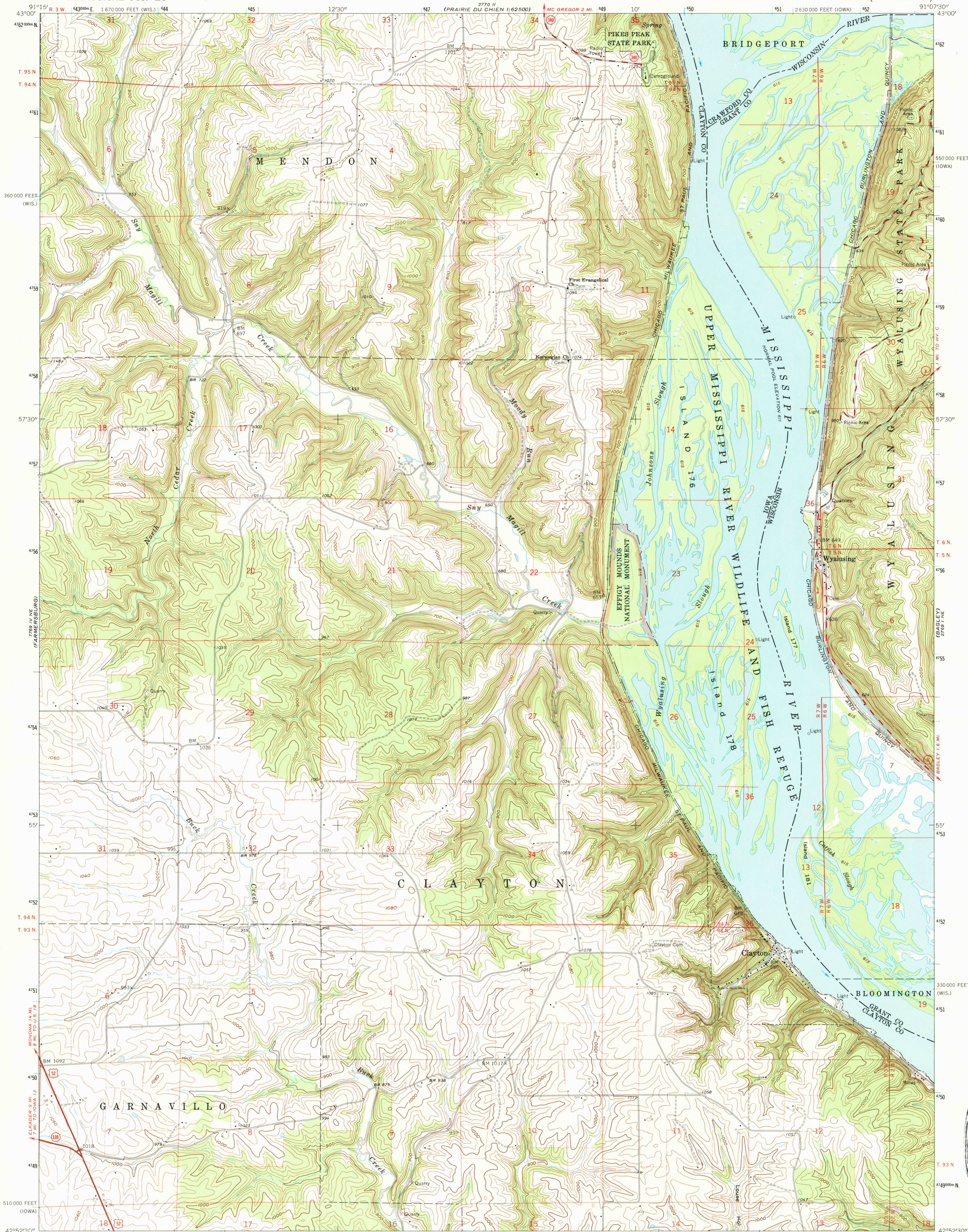


UNITED STATES
DEPARTMENT OF THE INTERIOR
GEOLOGICAL SURVEY

CLAYTON QUADRANGLE
IOWA - WISCONSIN
7.5 MINUTE SERIES (TOPOGRAPHIC)

(PRAIRIE DU CHIEN 1:62,500)
2770 II
MC GREGOR 2 MI. 49

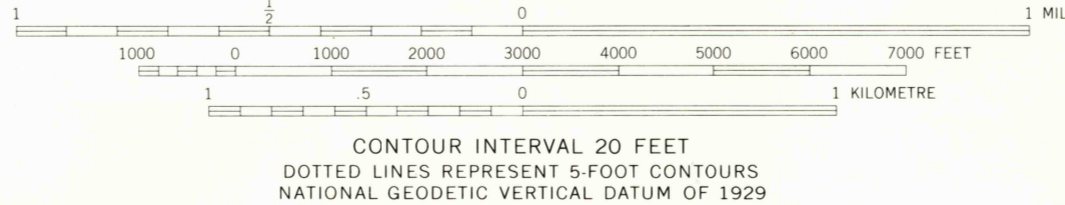
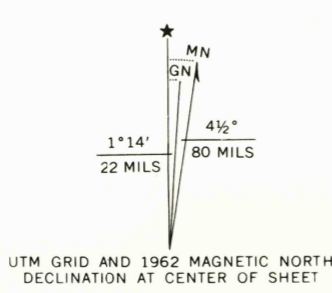
7769 IV SE
(CLAYTON)



Mapped, edited, and published by the Geological Survey
Control by USGS, USCGS, and USCE

Topography by photogrammetric methods from aerial
photographs taken 1958. Field checked 1962
Polyconic projection. 1927 North American datum
10,000-foot grid based on Iowa coordinate system,
north zone, and Wisconsin coordinate system, south zone
1000-metre Universal Transverse Mercator grid ticks,
zone 15, shown in blue

Fine red dashed lines indicate selected fence and field lines where
generally visible on aerial photographs. This information is unchecked
Map photoinspected 1978
No major culture or drainage changes observed



THIS MAP COMPLIES WITH NATIONAL MAP ACCURACY STANDARDS
FOR SALE BY U.S. GEOLOGICAL SURVEY, DENVER, COLORADO 80225, OR RESTON, VIRGINIA 22092
AND BY THE IOWA GEOLOGICAL SURVEY, IOWA CITY, IOWA 52240
AND BY THE WISCONSIN GEOLOGICAL AND NATURAL HISTORY SURVEY, MADISON, WISCONSIN 53706
A FOLDER DESCRIBING TOPOGRAPHIC MAPS AND SYMBOLS IS AVAILABLE ON REQUEST



ROAD CLASSIFICATION
Heavy-duty ——— Light-duty ———
Medium-duty ——— Unimproved dirt ———
U.S. Route ——— State Route ———

CLAYTON, IOWA - WIS.
N4252.5-W9107.5/7.5

1962
*PHOTOINSPECTED 1978
AMS 2769 I NW—SERIES V876

USGS MND HISTORICAL MAP
FEB 6 1990
REC'D FILE COPY