

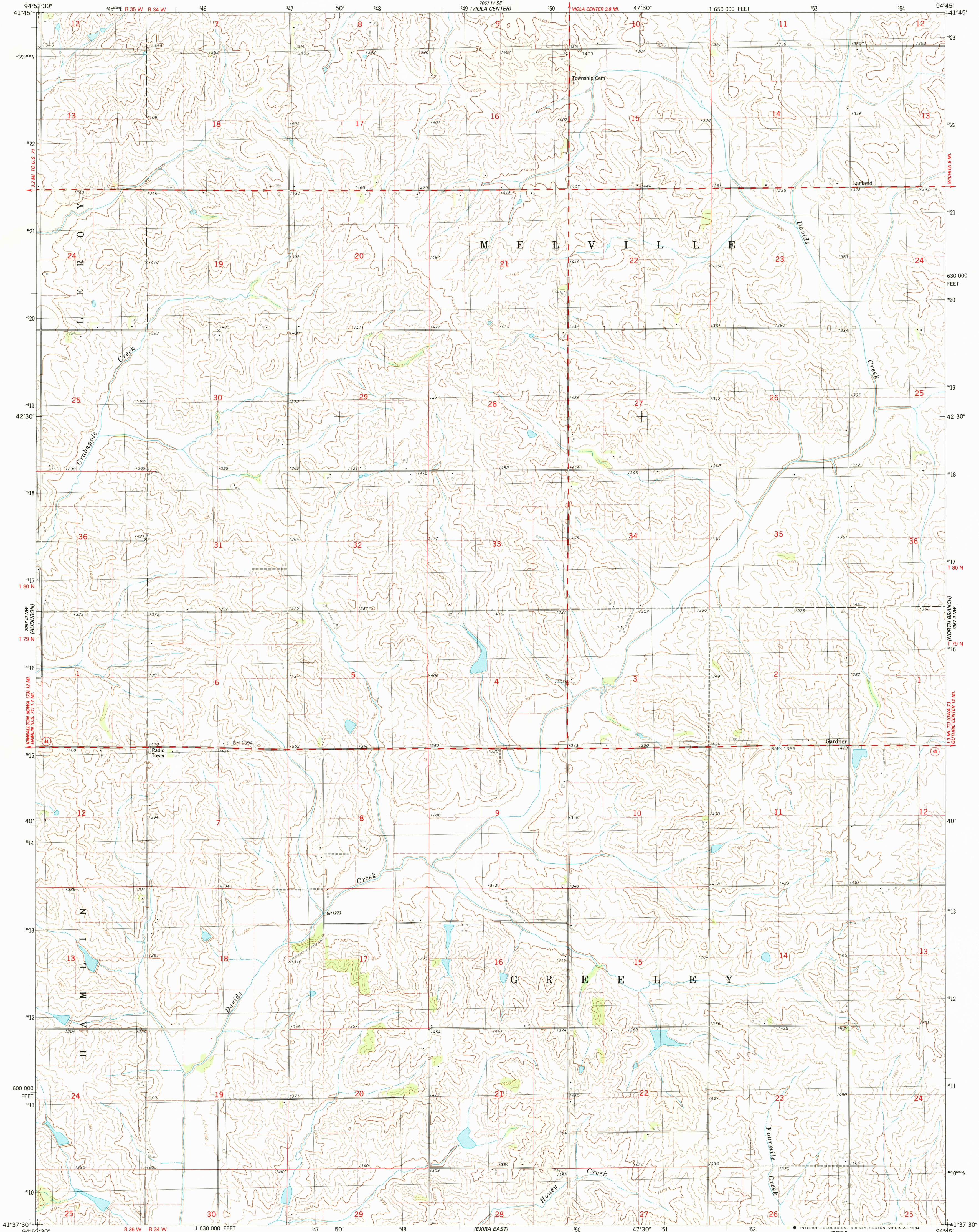
7867 15' SW
(GARDNER)

UNITED STATES
DEPARTMENT OF THE INTERIOR
GEOLOGICAL SURVEY

STATE OF IOWA
IOWA GEOLOGICAL SURVEY

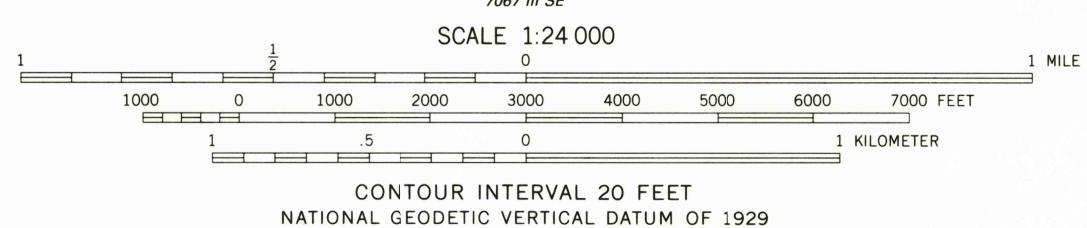
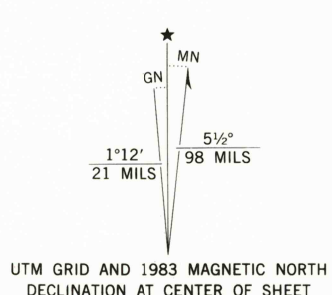
GARDNER QUADRANGLE
IOWA-AUDUBON CO.
7.5 MINUTE SERIES (TOPOGRAPHIC)
NE4 AUDUBON 15' QUADRANGLE

7867 15' SW
(CONRAD SOUTH)



EXTRA WEST
7867 15' SW

Mapped, edited, and published by the Geological Survey
in cooperation with the Iowa Geological Survey
Control by USGS and NOS/NOAA
Topography by photogrammetric methods from aerial photographs
taken 1981. Field checked 1982. Map edited 1983
Projection and 10,000-foot grid ticks: Iowa coordinate
system, south zone (Lambert conformal conic)
1000-meter Universal Transverse Mercator grid, zone 15
1927 North American Datum
To place on the predicted North American Datum 1983,
move the projection lines 4 meters north and
21 meters east as shown by dashed corner ticks
Fine red dashed lines indicate selected fence and field lines where
generally visible on aerial photographs. This information is unchecked



ROAD CLASSIFICATION
Primary highway, hard surface
Secondary highway, hard surface
Light-duty road, hard or improved surface
Unimproved road
Interstate Route
U. S. Route
State Route

GARDNER, IOWA
NE4 AUDUBON 15' QUADRANGLE
N4137.5-W9445/7.5

1983

DMA 7067 III NE-SERIES V876

ADDITIONAL NORTH
7867 15' SW