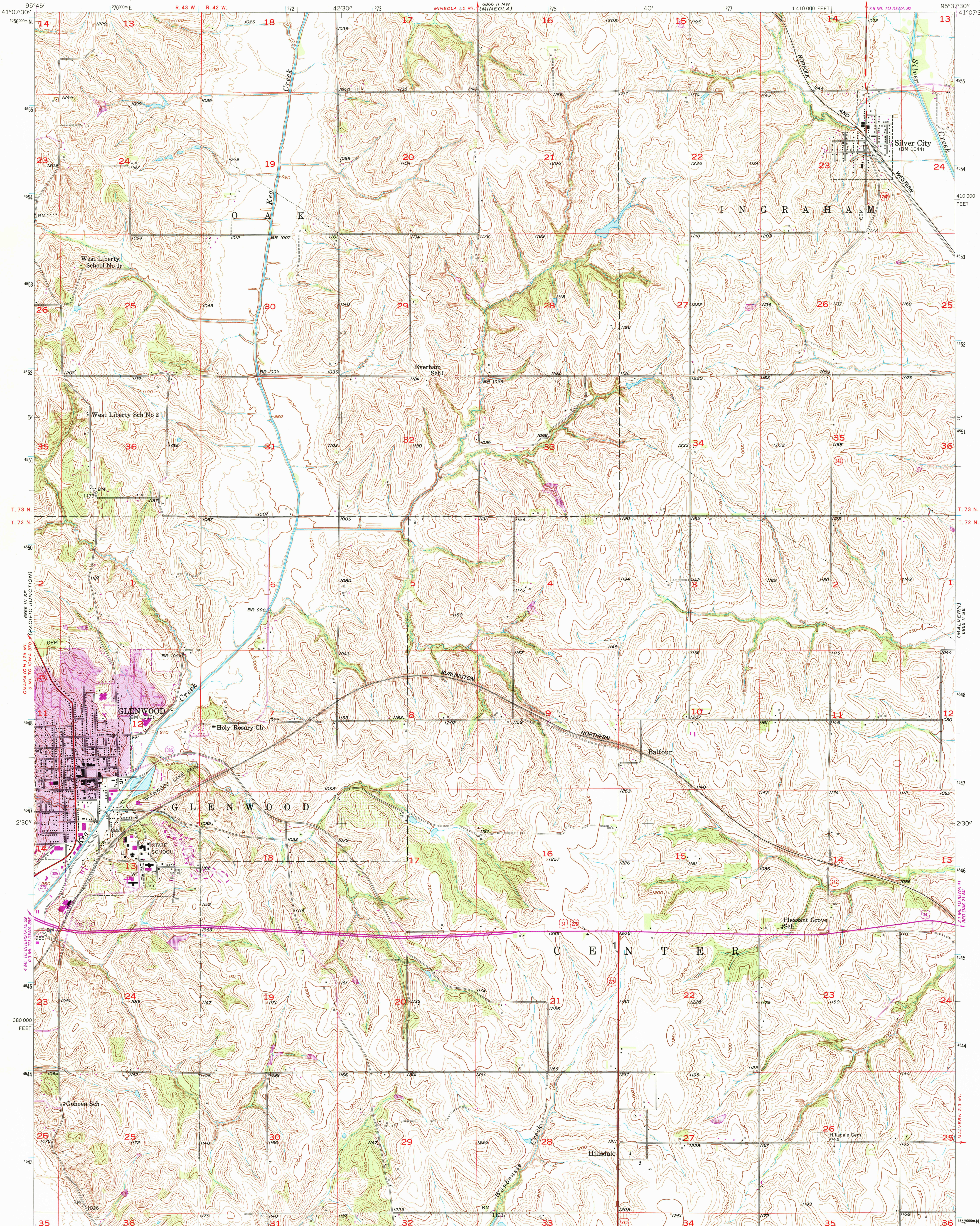


UNITED STATES
DEPARTMENT OF THE INTERIOR
GEOLOGICAL SURVEY

GLENWOOD QUADRANGLE
IOWA—MILLS CO.
7.5 MINUTE SERIES (TOPOGRAPHIC)



Mapped, edited, and published by the Geological Survey

Control by USGS and USC&GS

Topography from aerial photographs by Kelsh plotter

Aerial photographs taken 1952. Field check 1956

Polyconic projection. 1927 North American datum

10,000-foot grid based on Iowa coordinate system, south zone

1000-meter Universal Transverse Mercator grid ticks,

zone 15, shown in blue

To place on the predicted North American Datum 1983,

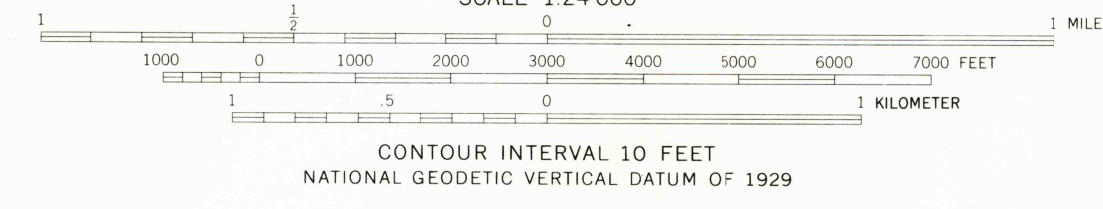
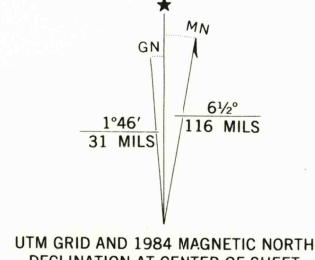
move the projection lines 4 meters north and

23 meters east as shown by dashed corner ticks

Revisions shown in purple compiled from aerial photographs taken 1982 and

other sources. This information not field checked. Map edited 1984

Purple tint indicates extension of urban area



ROAD CLASSIFICATION	
Heavy-duty	Light-duty
Medium-duty	Unimproved dirt
U.S. Route	State Route

THIS MAP COMPLIES WITH NATIONAL MAP ACCURACY STANDARDS
FOR SALE BY U. S. GEOLOGICAL SURVEY, DENVER, COLORADO 80225, OR RESTON, VIRGINIA 22092
AND IOWA GEOLOGICAL SURVEY, IOWA CITY, IOWA 52240
A FOLDER DESCRIBING TOPOGRAPHIC MAPS AND SYMBOLS IS AVAILABLE ON REQUEST

GLENWOOD, IOWA

N4100—W9537.5/7.5

1956

PHOTOREVISED 1984

DMA 6866 II SW—SERIES V876