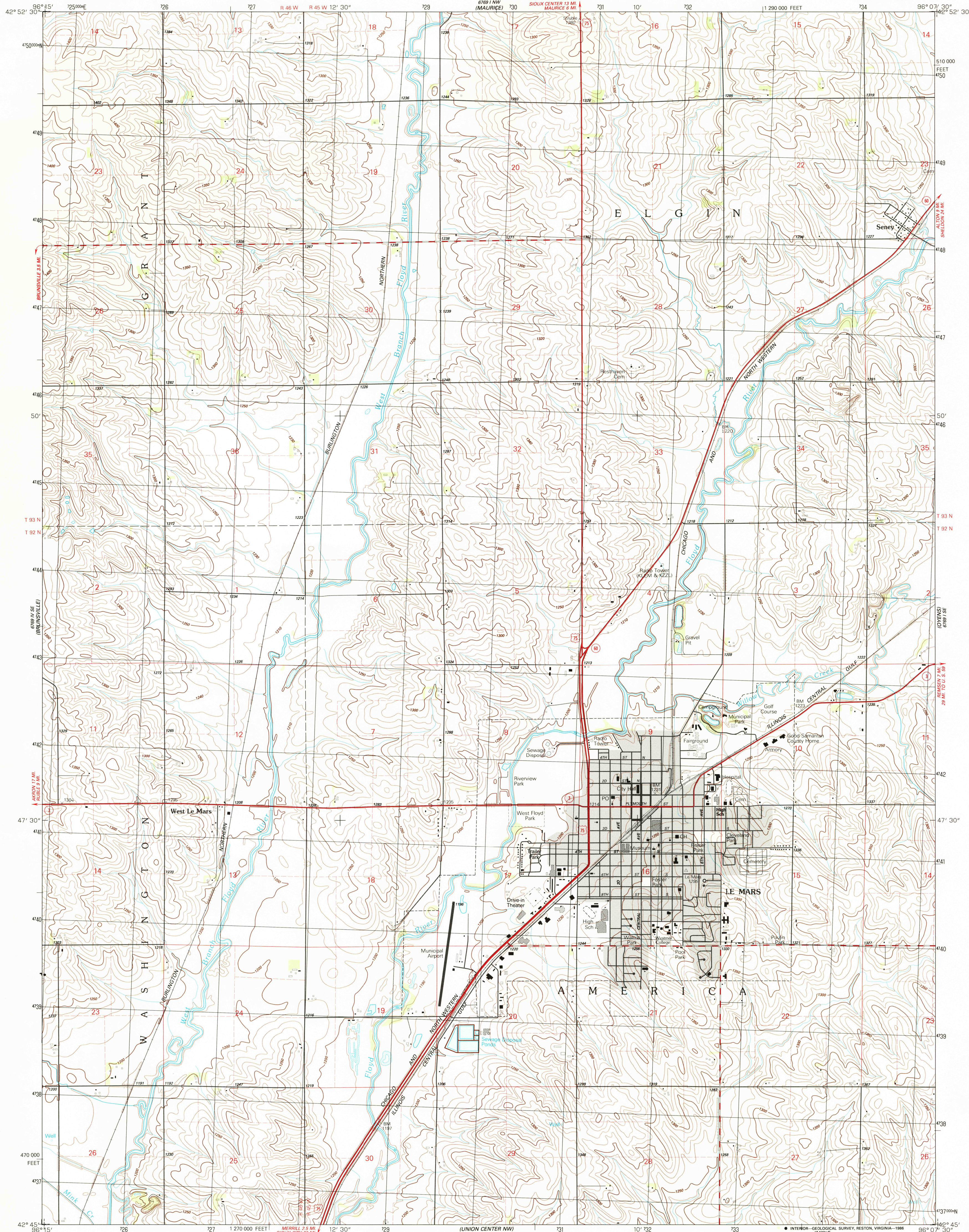


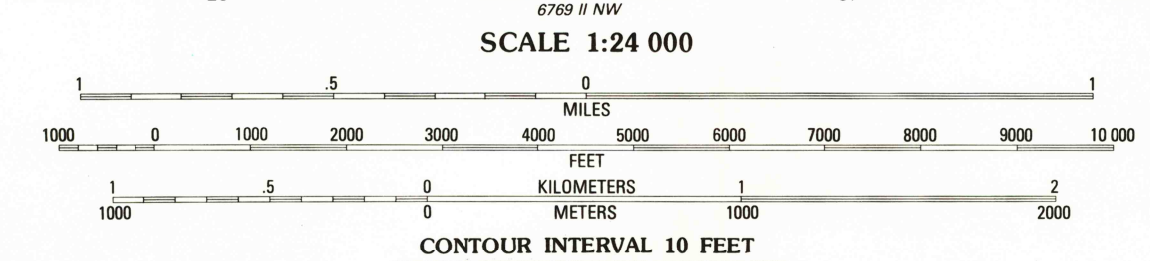

UNITED STATES
DEPARTMENT OF THE INTERIOR
GEOLOGICAL SURVEY

LE MARS QUADRANGLE
IOWA-PLYMOUTH CO.
7.5 MINUTE SERIES (TOPOGRAPHIC)
SW 1/4 LE MARS 15' QUADRANGLE



Produced by the United States Geological Survey

Control by USGS and NOS/NOAA
Topography by photogrammetric methods from aerial photographs taken 1955. Revised from aerial photographs taken 1983. Field checked 1985. Map edited 1985
Projection and 10,000-foot grid ticks: Iowa coordinate system, north zone (Lambert conformal conic)
1000-meter Universal Transverse Mercator grid, zone 14
1927 North American Datum
To place on the predicted North American Datum 1983, move the projection lines 6 meters north and 25 meters east as shown by dashed corner ticks
Gray tint indicates areas in which only landmark buildings are shown
Fine red dashed lines indicate selected fence and field lines where generally visible on aerial photographs. This information is unchecked



THIS MAP COMPLIES WITH NATIONAL MAP ACCURACY STANDARDS
FOR SALE BY U.S. GEOLOGICAL SURVEY, DENVER, COLORADO 80225 OR RESTON, VIRGINIA 22092
AND BY IOWA GEOLOGICAL SURVEY, IOWA CITY, IOWA 52240
A FOLDER DESCRIBING TOPOGRAPHIC MAPS AND SYMBOLS IS AVAILABLE ON REQUEST



ROAD CLASSIFICATION
Primary highway, hard surface Light-duty road, hard or improved surface
Secondary highway, hard surface Unimproved road
Interstate Route U. S. Route State Route

LE MARS, IOWA
SW 1/4 LE MARS 15' QUADRANGLE
42096-G2-TF-024

1985

DMA 6769 1 SW-SERIES V876

