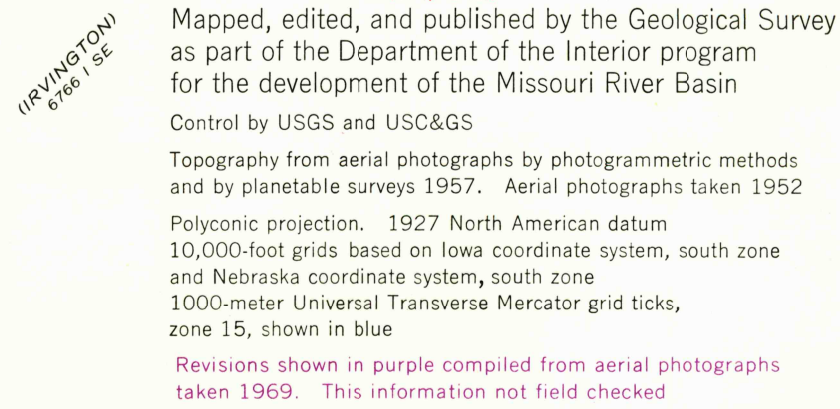



LOVELAND QUADRANGLE
IOWA—NEBRASKA
7.5 MINUTE SERIES (TOPOGRAPHIC)









USGS
Historical File
Topographic Division



IOWA

QUADRANGLE LOCATION

ROAD CLASSIFICATION

Heavy-duty		Light-duty	
Medium-duty		Unimproved dirt	
 Interstate Route		 U. S. Route	

LOVELAND, IOWA—NEBR.
N4122.5—W9552.5/7.5

1957
PHOTOREVISED 1969
AMS 6866 IV NW—SERIES V876

U.S.G.S.
FILE COPY
TOPOGRAPHIC DIVISION

2750
APR 20 1970