


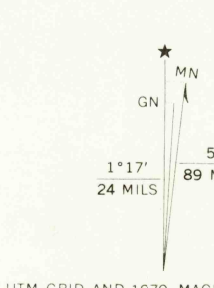
Mapped by the Army Map Service
Published for civil use by the Geological Survey
Control by USGS, USC&GS, and USCE

Topography from aerial photographs by photogrammetric methods
Aerial photographs taken 1952-1953. Field check 1953

Polyconic projection. 1927 North American datum
10,000-foot grids based on Iowa coordinate system, south zone
and Illinois coordinate system, west zone
1000-meter Universal Transverse Mercator grid ticks,
zone 15, shown in blue

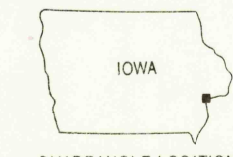
Red tint indicates areas in which only
landmark buildings are shown

Revisions shown in purple compiled by the Geological Survey from
aerial photographs taken 1970. This information not field checked
Purple tint indicates extension of urban areas



USGS
Historical File
Topographic Division

ROAD CLASSIFICATION	
Heavy-duty	Light-duty
Medium-duty	Unimproved dirt
U. S. Route	State Route



MUSCATINE, IOWA-ILL.
NE/4 MUSCATINE 15' QUADRANGLE
N 4122.5-W 9100/7.5

1953
PHOTOREVISED 1970
AMS 7766 I NE-SERIES V876

THIS MAP COMPLIES WITH NATIONAL MAP ACCURACY STANDARDS
FOR SALE BY U. S. GEOLOGICAL SURVEY, DENVER, COLORADO 80225 OR WASHINGTON, D. C. 20242,
IOWA GEOLOGICAL SURVEY, IOWA CITY, IOWA 52240,
AND STATE GEOLOGICAL SURVEY, URBANA, ILLINOIS 61801
A FOLDER DESCRIBING TOPOGRAPHIC MAPS AND SYMBOLS IS AVAILABLE ON REQUEST

U.S.G.S.
FILE COPY
TOPOGRAPHIC DIVISION

3205
FEB 10 1977