

2869 11 NW
(CASSVILLE)

UNITED STATES
DEPARTMENT OF THE INTERIOR
GEOLOGICAL SURVEY

STATE OF IOWA

SHERRILL QUADRANGLE
IOWA—DUBUQUE CO.
7.5 MINUTE SERIES (TOPOGRAPHIC)

2869 11 NW
(POTOMI)



Mapped, edited, and published by the Geological Survey

Control by USGS and USC&GS

Topography from aerial photographs by multiplex methods

Aerial photographs taken 1954. Field check 1956

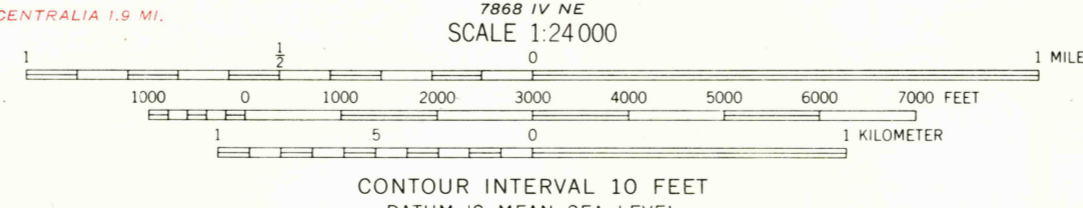
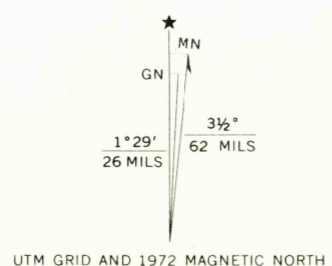
Polyconic projection, 1927 North American datum

10,000-foot grid based on Iowa coordinate system, north zone

1000-meter Universal Transverse Mercator grid ticks, zone 15, shown in blue

Revisions shown in purple compiled from aerial photographs

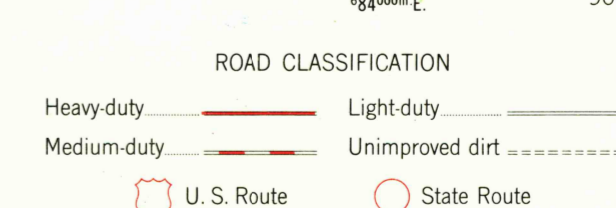
taken 1972. This information not field checked



THIS MAP COMPLIES WITH NATIONAL MAP ACCURACY STANDARDS
FOR SALE BY U. S. GEOLOGICAL SURVEY, DENVER, COLORADO 80225, OR WASHINGTON, D. C. 20242
AND BY THE IOWA GEOLOGICAL SURVEY, IOWA CITY, IOWA 52240
A FOLDER DESCRIBING TOPOGRAPHIC MAPS AND SYMBOLS IS AVAILABLE ON REQUEST



QUADRANGLE LOCATION



USGS
Historical File
Topographic Division

SHERRILL, IOWA
N4230-W9045/7.5

1956
PHOTOREVISED 1972
AMS 7869 III SE—SERIES V876

JUN 13 1973

2680