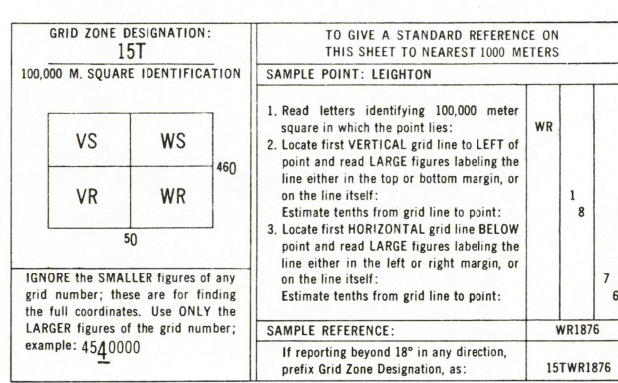
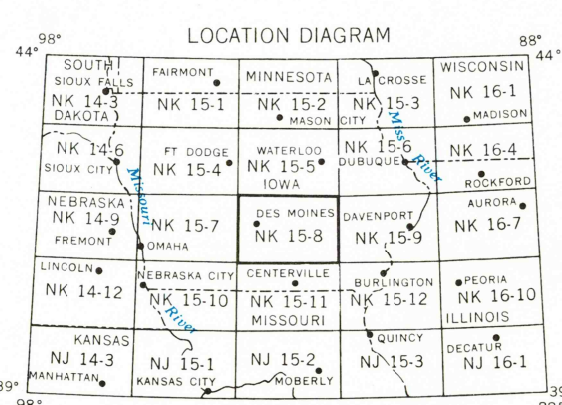
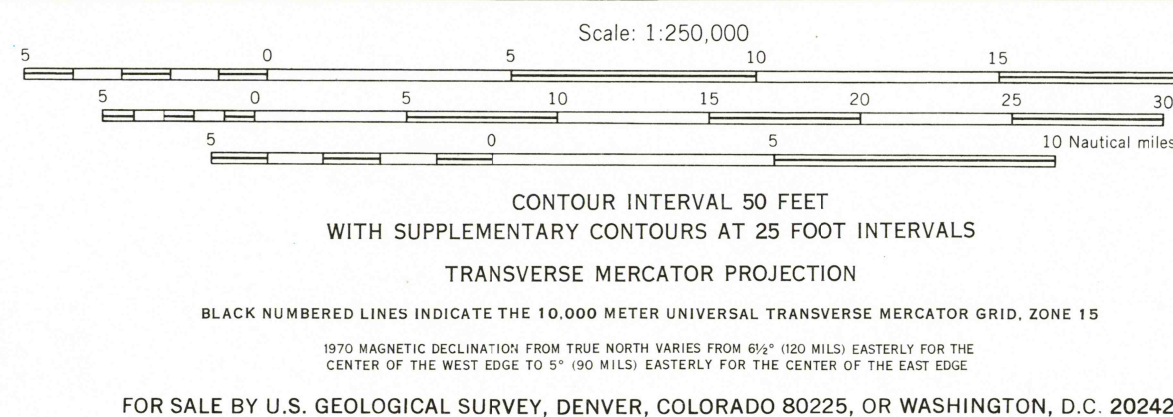
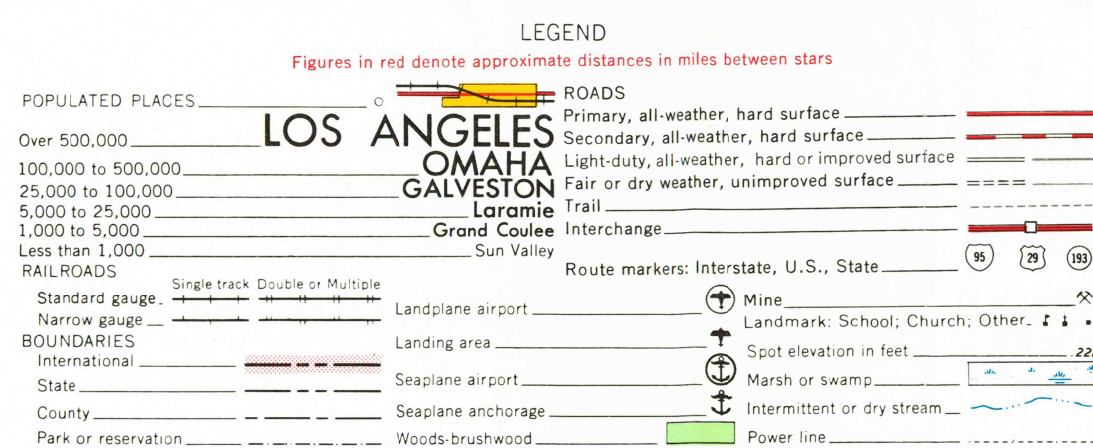


V502, EDITION 2

Prepared by the U.S. Army Topographic Command (AM), Washington, D.C. Compiled in 1953 by photogrammetric methods from aerial photographs taken 1949-50. Map field checked 1954. Revised in 1972 by the U.S. Geological Survey from aerial photographs taken 1971-72.

Area covered by dashed light-blue pattern is subject to controlled inundation. Location of geodetic control established by government agencies is shown on corresponding 1:250,000-scale Geodetic Control Diagram.

DES MOINES, IOWA
1954
REVISED 1972USGS
Historical File
Topographic Division

STOCK NO. V502XNK158--02

NOA
5300
MAR 14 1974
50 plan