
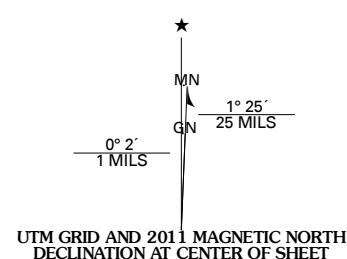
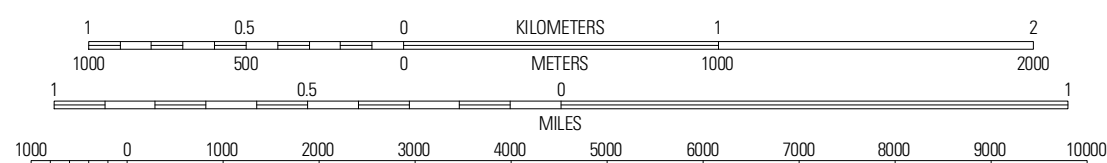


Imagery.....	NAIP, August 2009
Roads.....	©2006-2010 Tele Atlas
Names.....	GNIS, 2010
Hydrography.....	National Hydrography Dataset, 2009
Contours.....	National Elevation Dataset, 2000
Boundaries.....	Census, IBWC, IBC, USGS, 1972 - 2010



SCALE 1:24 000



CONTOUR INTERVAL 10 FEET
NORTH AMERICAN VERTICAL DATUM






This map was produced to conform with version 0.5.10
of the USGS US Topo Product Standard.
A metadata file associated with this product is draft version 0.5.16



Russellville East	Moreland	Hattiesville
Holla Bend	Atkins	Morrilton West
Casa	Adona	Perryville

ADJOINING 7.5' QUADRANGLES

ROAD CLASSIFICATION

Interstate Route State Route
US Route Local Road
Ramp  4WD 
 Interstate Route  US Route  State Route

ATKINS, AR
2011