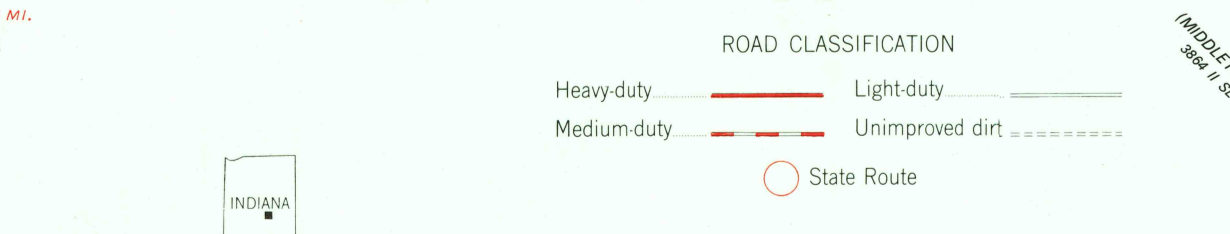
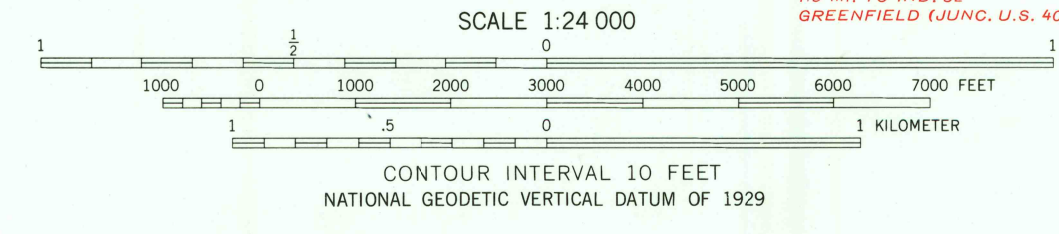
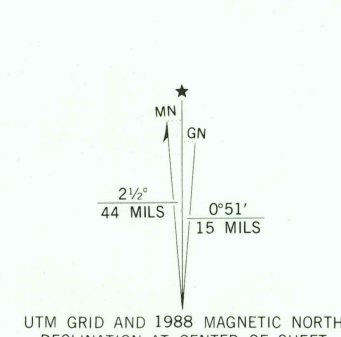


USGS NMN HISTORICAL MAP  
JUN 6 1989  
REC'D FILE COPY

Mapped, edited, and published by the Geological Survey  
Control by USGS and NOS/NOAA  
Topography by photogrammetric methods from aerial photographs  
taken 1958. Field checked 1960  
Polyconic projection. 10,000-foot grid ticks based on Indiana coordinate  
system, east zone. 1000-meter Universal Transverse Mercator grid  
ticks, zone 16, shown in blue. 1927 North American Datum  
To place on the predicted North American Datum 1983 move  
the projection lines 1 meter south and 2 meters west as  
shown by dashed corner ticks  
Fine red dashed lines indicate selected fence and field lines where  
generally visible on aerial photographs. This information is unchecked  
Red tint indicates area in which only landmark buildings are shown



THIS MAP COMPLIES WITH NATIONAL MAP ACCURACY STANDARDS  
FOR SALE BY U.S. GEOLOGICAL SURVEY, DENVER, COLORADO 80225 OR RESTON, VIRGINIA 22092,  
AND INDIANA DEPARTMENT OF NATURAL RESOURCES, INDIANAPOLIS, INDIANA 46204  
A FOLDER DESCRIBING TOPOGRAPHIC MAPS AND SYMBOLS IS AVAILABLE ON REQUEST

Revisions shown in purple and woodland compiled in  
cooperation with State of Indiana agencies from aerial  
photographs taken 1984 and other sources. This  
information not field checked. Map edited 1988

ANDERSON NORTH, IND.  
40085-B6-TF-024  
1980  
PHOTOREVISED 1988  
DMA 3864 II NW—SERIES V851