



Produced by the United States Geological Survey

Control by USGS and NOS/NOAA

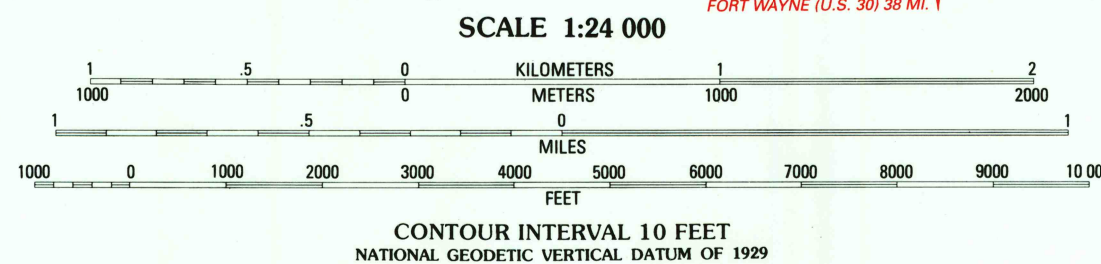
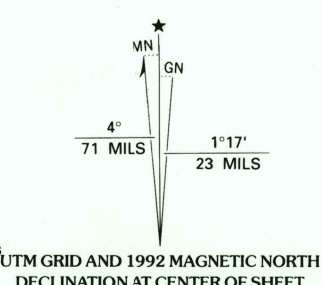
Compiled from aerial photographs taken 1990

Field checked 1991. Map edited 1992

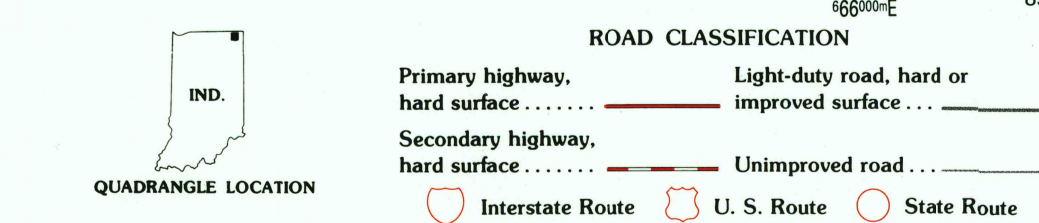
North American Datum of 1983 (NAD 83). Projection and 1 000-meter grid: Universal Transverse Mercator, zone 16
2 500-meter ticks: Indiana Coordinate System of 1983 east zone

1927 North American Datum (NAD 27) is shown by dashed corner ticks. The values of the shift between NAD 83 and NAD 27 for 7.5-minute intersections are given in USGS Bulletin 1875. There may be private inholdings within the boundaries of the National or State reservations shown on this map.

Gray tint indicates areas in which only landmark buildings are shown. Fine red dashed lines indicate selected fence and field lines when generally visible on aerial photographs. This information is unchecked.



THIS MAP COMPLIES WITH NATIONAL MAP ACCURACY STANDARDS
FOR SALE BY U.S. GEOLOGICAL SURVEY, DENVER, COLORADO 80225, OR RESTON, VIRGINIA 22092
AND INDIANA DEPARTMENT OF NATURAL RESOURCES, INDIANAPOLIS, INDIANA 46204
A FOLDER DESCRIBING TOPOGRAPHIC MAPS AND SYMBOLS IS AVAILABLE ON REQUEST



1	2	3	1 Bronson South
4	5	2 Kinderhook	2 Kinderhook
6	7	3 California	3 California
		4 Angola East	4 Angola East
		5 Stroth	5 Stroth
		6 Ashley	6 Ashley
		7 Hamilton	7 Hamilton

ANGOLA WEST, IND.

41085-F1-T-024

1992

DMA 3967 II NE-SERIES V851

