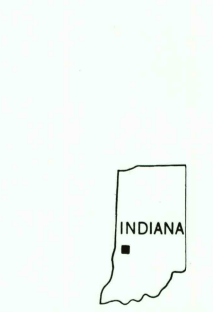
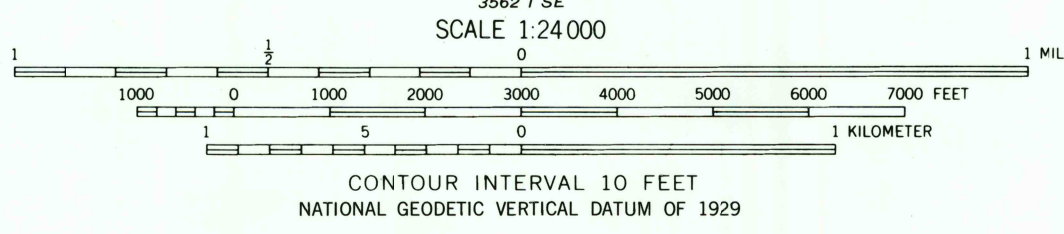
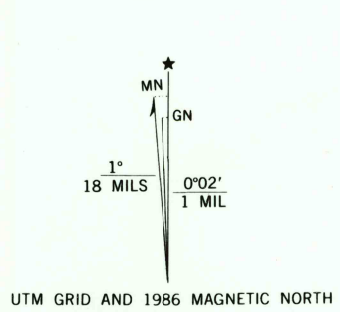


Maped, edited, and published by the Geological Survey
Control by USGS, NOS/NOAA, USCE, and Indiana Flood Control
and Water Resources Commission
Topography by photogrammetric methods from aerial
photographs taken 1956. Field checked 1957
Polyconic projection. 10,000-foot grid ticks based on
Indiana coordinate system, west zone
1000-meter Universal Transverse Mercator grid ticks,
zone 16, shown in blue
1927 North American Datum
To place on the predicted North American Datum 1983
move the projection lines 1 meter south and
1 meter east as shown by dashed corner ticks



ROAD CLASSIFICATION
Heavy-duty ——— Light-duty ———
Medium-duty ——— Unimproved dirt ———
State Route ———
Interstate Route ———

CENTER POINT, IND.
39087-01-TF-024

1957
PHOTOREVISED 1986
DMA 3562 1 NE-SERIES V851

USGS AND HISTORICAL MAP
SEP 28 1987
REC'D FILE COPY