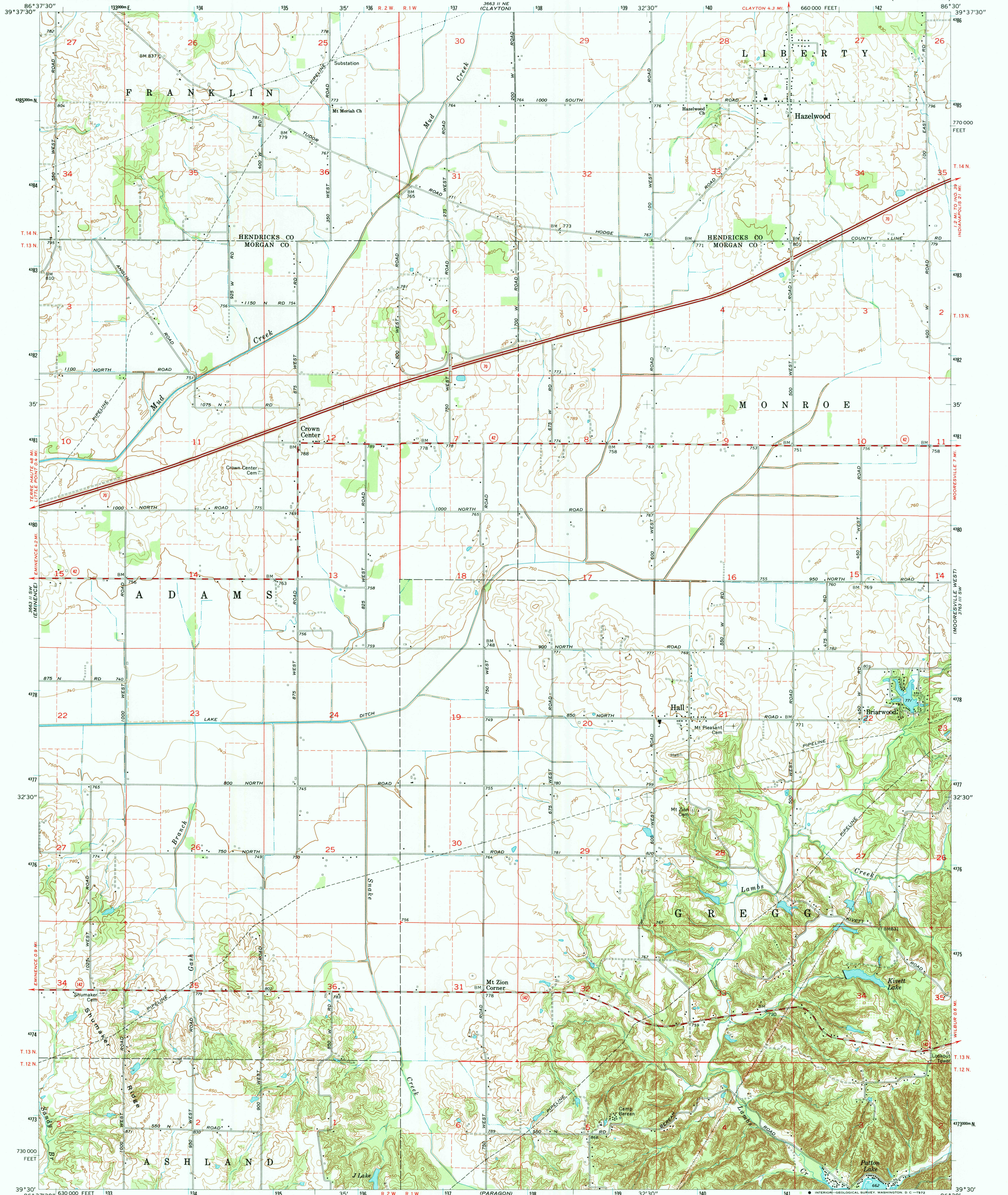


UNITED STATES
DEPARTMENT OF THE INTERIOR
GEOLOGICAL SURVEY

HALL QUADRANGLE
INDIANA
7.5 MINUTE SERIES (TOPOGRAPHIC)



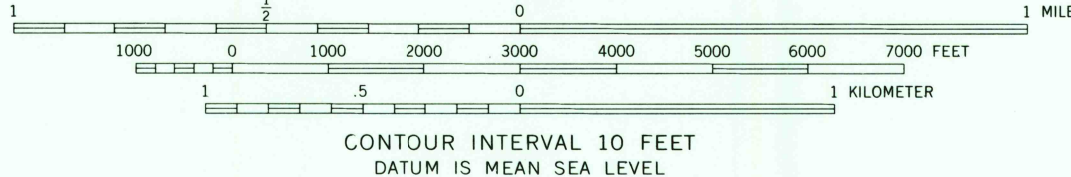
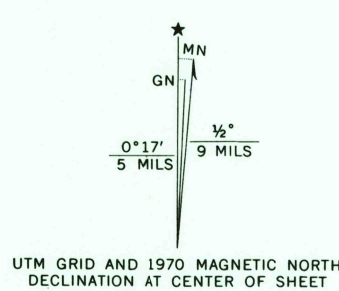
Mapped, edited, and published by the Geological Survey
Revised in cooperation with Indiana Department of Natural Resources

Control by USGS and USC&GS

Topography by photogrammetric methods from aerial photographs taken 1953. Field checked 1955. Revised from aerial photographs taken 1969. Field checked 1970.

Polyconic projection. 1927 North American datum.
10,000-foot grid based on Indiana coordinate system, west zone
1000-meter Universal Transverse Mercator grid ticks,
zone 16, shown in blue


Fine red dashed lines indicate selected fence and field lines where generally visible on aerial photographs. This information is unchecked



THIS MAP COMPLIES WITH NATIONAL MAP ACCURACY STANDARDS
FOR SALE BY U.S. GEOLOGICAL SURVEY, WASHINGTON, D. C. 20242
AND INDIANA DEPARTMENT OF NATURAL RESOURCES, INDIANAPOLIS, INDIANA 46204
A FOLDER DESCRIBING TOPOGRAPHIC MAPS AND SYMBOLS IS AVAILABLE ON REQUEST

ROAD CLASSIFICATION

- Primary highway, hard surface
- Secondary highway, hard surface
- Unimproved road
- Interstate Route
- U.S. Route
- State Route
- Light-duty road, hard or improved surface



HALL, IND.
N3930-W8630/7.5

1970

AMS 3663 II SE-SERIES V851