

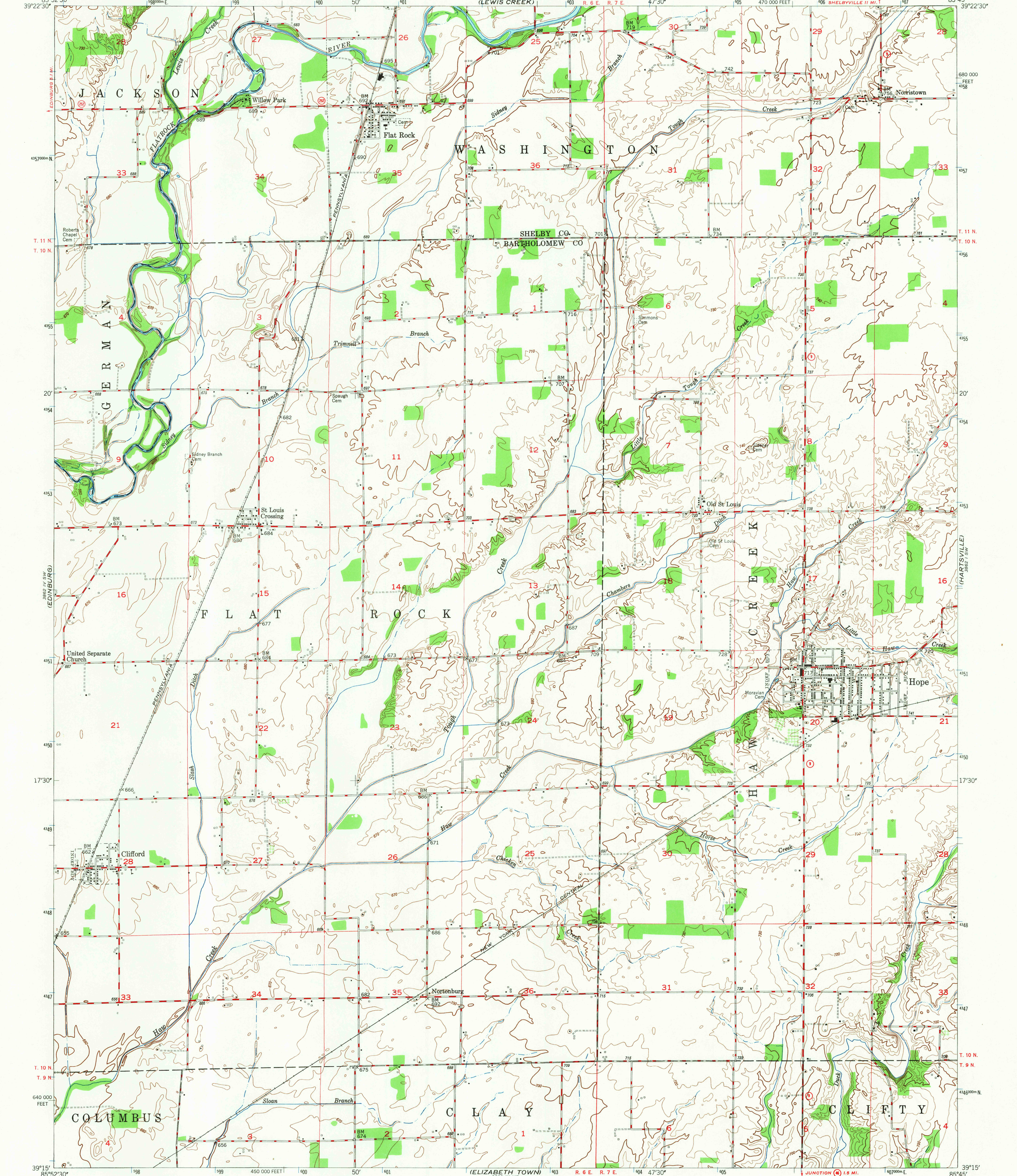
3862 IV SE
(MARLETTA)

UNITED STATES
DEPARTMENT OF THE INTERIOR
GEOLOGICAL SURVEY

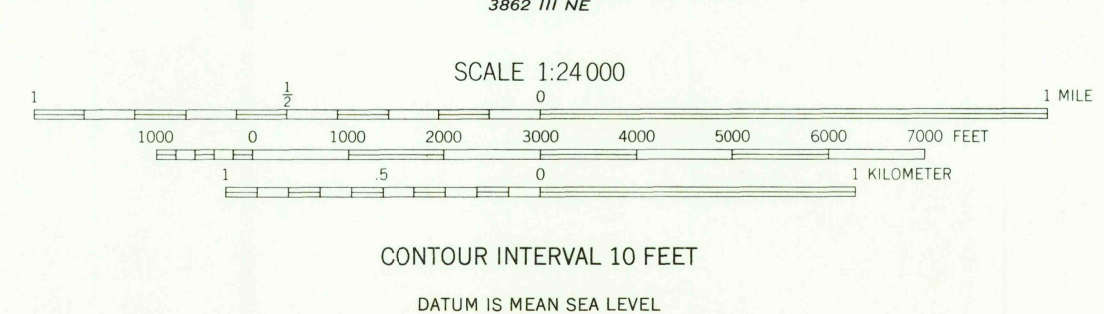
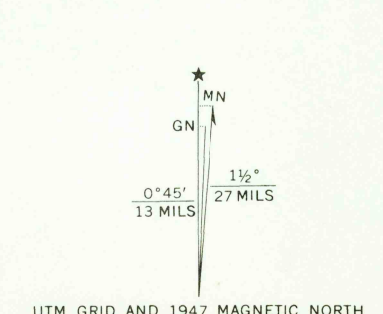
UNITED STATES
DEPARTMENT OF THE ARMY
CORPS OF ENGINEERS
(LEWIS CREEK)

HOPE QUADRANGLE
INDIANA
7.5 MINUTE SERIES (TOPOGRAPHIC)

3862 I NW
(WALDON)



Mapped, edited, and published by the Geological Survey
Control by USC&GS and USGS
Topography by plane-table methods 1946-1947
Polyconic projection, 1927 North American Datum
10,000 foot grid based on Indiana Coordinate System,
East Zone
1000-meter Universal Transverse Mercator grid ticks,
zone 16, shown in blue



USGS
Historical Topographic Division
ROAD CLASSIFICATION
HARD-SURFACE ALL WEATHER ROADS
Heavy-duty 1 LANE 16' 16' LANE Improved dirt
Medium-duty 1 LANE 16' 16' LANE Unimproved dirt
Loose-surface or narrow hard-surface
DRY WEATHER ROADS
JUNCTION 1.8 MI. COLUMBUS
INTERIOR-GEOLOGICAL SURVEY WASHINGTON, D. C. - 1946
GRAMMER

THIS MAP COMPLIES WITH NATIONAL MAP ACCURACY STANDARDS
FOR SALE BY U. S. GEOLOGICAL SURVEY, WASHINGTON, D. C. 20242
AND INDIANA DEPARTMENT OF NATURAL RESOURCES, INDIANAPOLIS, INDIANA
A FOLDER DESCRIBING TOPOGRAPHIC MAPS AND SYMBOLS IS AVAILABLE ON REQUEST

U.S.G.S.
FILE COPY
TOPOGRAPHIC DIVISION
HOPE, IND.
N3915-W8545/7.5
1947
AMS 3862 IV SE-SERIES V851
1235
AUG 12 1965