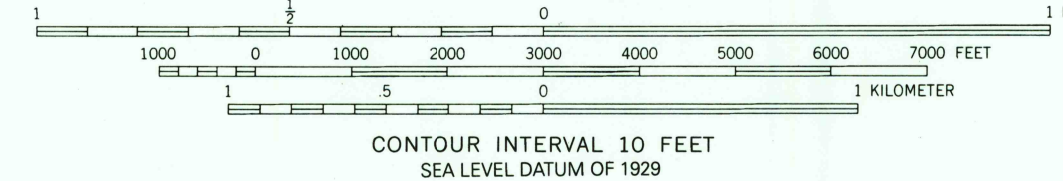
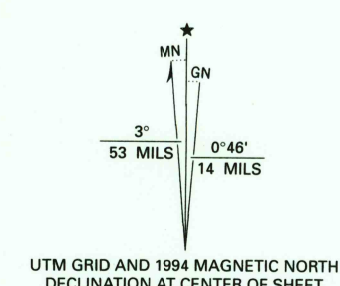


UNITED STATES
DEPARTMENT OF THE INTERIOR
GEOLOGICAL SURVEY

LAPEL QUADRANGLE
INDIANA
7.5 MINUTE SERIES (TOPOGRAPHIC)


Produced by the U. S. Geological Survey
Revised in cooperation with Indiana Department
of Natural Resources
Control by USGS, NOS/NOAA, Indiana Flood Control
and Water Resources Commission
Planimetry by photogrammetric methods from aerial photographs
taken 1953. Topography by planetable surveys 1953. Revised 1967
Projection and 10,000-foot grid ticks: Indiana coordinate
system, east zone (transverse Mercator)
1000-meter Universal Transverse Mercator grid ticks, zone 16, shown in blue
1927 North American Datum (NAD 27)
North American Datum of 1983 (NAD 83) is shown by dashed corner ticks
The values of the shift between NAD 27 and NAD 83 for 7.5-minute
intersections are given in USGS Bulletin 1875
Fine red dashed lines indicate selected fence and field lines where
generally visible on aerial photographs. This information is unchecked
Photinspected from 1992 source; no major culture or drainage
changes observed. Boundaries and names revised 1994



CONTOUR INTERVAL 10 FEET
SEA LEVEL DATUM OF 1929
SCALE 1:24,000
THIS MAP COMPLIES WITH NATIONAL MAP ACCURACY STANDARDS
FOR SALE BY U.S. GEOLOGICAL SURVEY, DENVER, COLORADO 80225, OR RESTON, VIRGINIA 22092
AND INDIANA DEPARTMENT OF NATURAL RESOURCES, INDIANAPOLIS, INDIANA 46204
A FOLDER DESCRIBING TOPOGRAPHIC MAPS AND SYMBOLS IS AVAILABLE ON REQUEST



- ROAD CLASSIFICATION
- Primary highway, hard surface
 - Secondary highway, hard surface
 - Light-duty road, hard or improved surface
 - Unimproved road
 - Interstate Route
 - U. S. Route
 - State Route



LAPEL, IND.
40085-A7-TF-024
1967
MINOR REVISION 1994
DMA 3864 III SE - SERIES V851