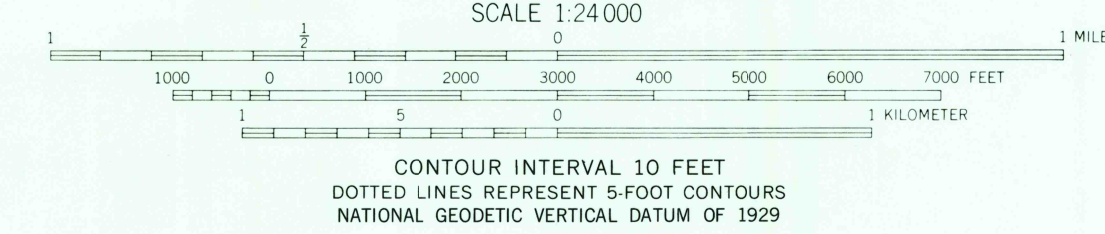
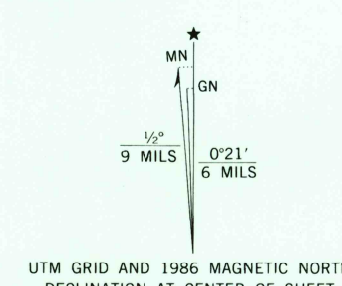


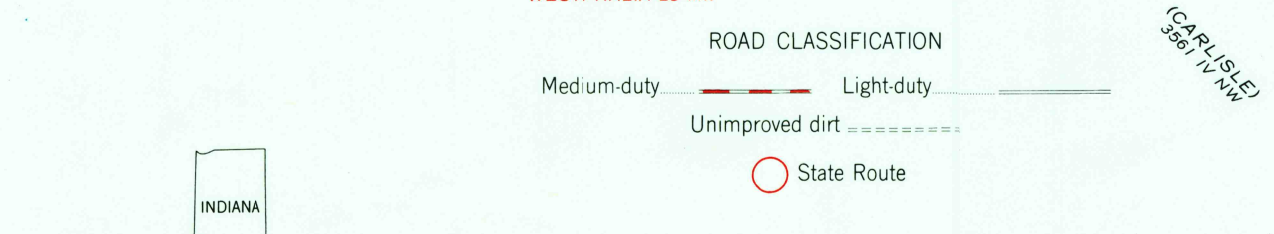
Mapped, edited, and published by the Geological Survey
Indiana area mapped in cooperation with Indiana
Department of Natural Resources
Control by USGS, NOS/NOAA

Planimetry by photogrammetric methods from aerial photographs taken 1964
Topography of Indiana area by planetable surveys 1941. Revised 1966
Topography of Illinois area by photogrammetric methods from aerial
photographs taken 1956. Field checked 1957. Revised 1966

Polyconic projection. 10,000-foot grid ticks based on Indiana
coordinate system, west zone and Illinois coordinate system, east zone
1000-meter Universal Transverse Mercator grid ticks
zone 16, shown in blue. 1927 North American Datum
To place on the predicted North American Datum 1983
move the projection lines 2 meter south and
2 meters east as shown by dashed corner ticks
Fine red dashed lines indicated selected fence and field lines where
generally visible on aerial photographs. This information is unchecked



THIS MAP COMPLIES WITH NATIONAL MAP ACCURACY STANDARDS
FOR SALE BY U.S. GEOLOGICAL SURVEY, DENVER, COLORADO 80225 OR RESTON, VIRGINIA 22092,
ILLINOIS GEOLOGICAL SURVEY, CHAMPAIGN, ILLINOIS 61820,
AND INDIANA DEPARTMENT OF NATURAL RESOURCES, INDIANAPOLIS, INDIANA 46204
A FOLDER DESCRIBING TOPOGRAPHIC MAPS AND SYMBOLS IS AVAILABLE ON REQUEST



Revisions shown in purple and woodland compiled in cooperation
with State of Indiana agencies from aerial photographs
taken 1983 and other sources. This information not field checked
Map edited 1986

MEROM, IND.-ILL.
SE/4 HUTSONVILLE 15' QUADRANGLE
39087-A5-TF-024

1966
PHOTOREVISED 1986
DMA 3462 II SE-SERIES V851

USGS (IND) HISTORICAL MAP
JUN 16 1988
REGD FILE COPY