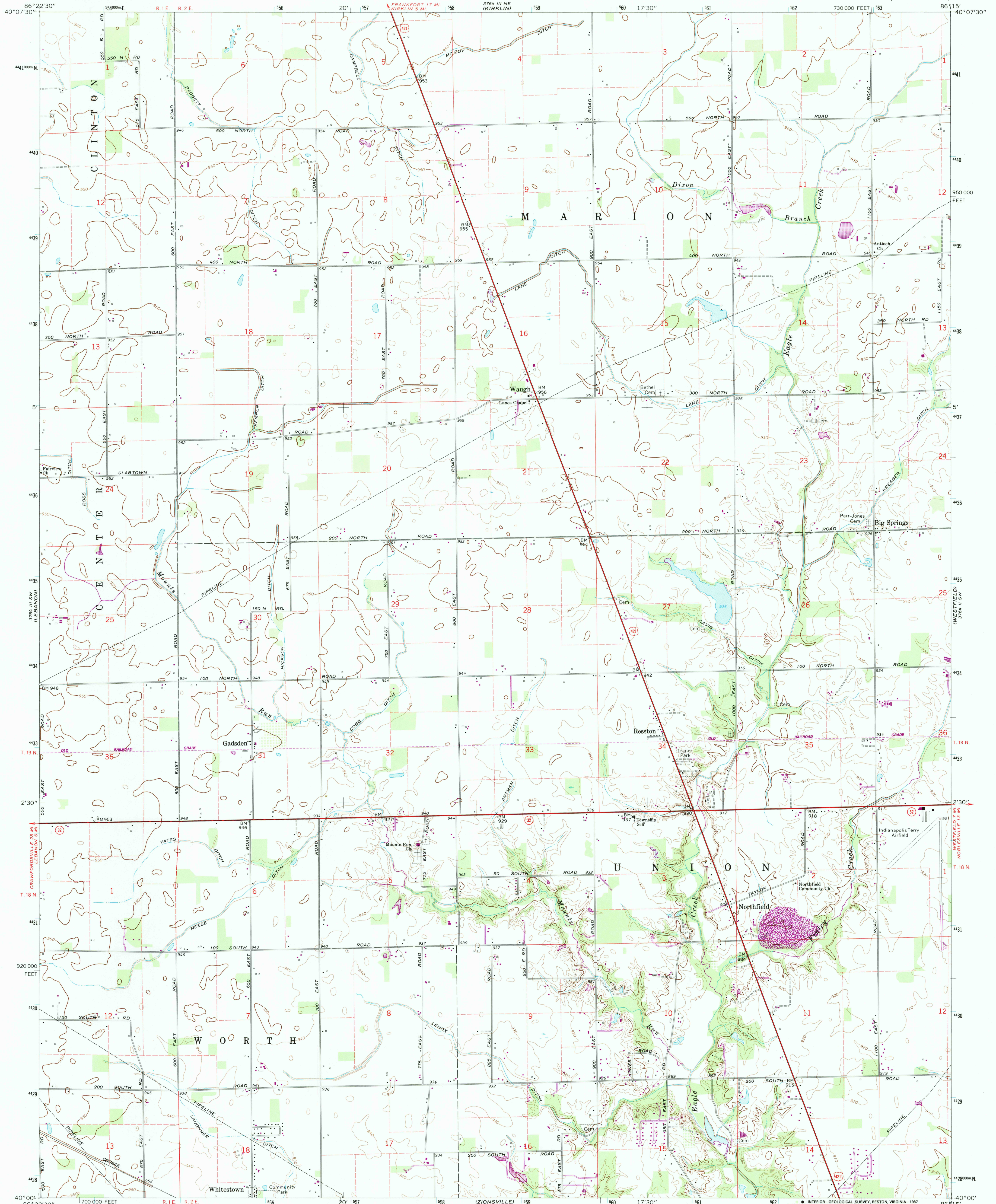


UNITED STATES  
DEPARTMENT OF THE INTERIOR  
GEOLOGICAL SURVEY

ROSSTON QUADRANGLE  
INDIANA—BOONE CO.  
7.5 MINUTE SERIES (TOPOGRAPHIC)



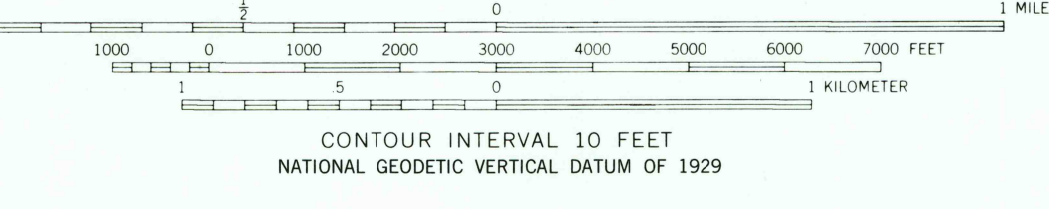
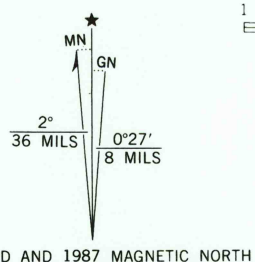
Maped, edited, and published by the Geological Survey  
Revised in cooperation with Indiana  
Department of Natural Resources

Control by USGS and NOS/NOAA  
Planimetry by photogrammetric methods from aerial photographs  
taken 1953. Topography by planimetric surveys 1953  
Revised from aerial photographs taken 1969. Field checked 1969

Polycyclic projection. 10,000-foot grid ticks based on  
Indiana coordinate system, west zone  
1000-meter Universal Transverse Mercator grid ticks,  
zone 16, shown in blue  
1927 North American Datum

To place on the predicted North American Datum 1983  
move the projection lines 1 meter south as shown  
by dashed corner ticks

Fine red dashed lines indicate selected fence and field lines where  
generally visible on aerial photographs. This information is uncharted



THIS MAP COMPLIES WITH NATIONAL MAP ACCURACY STANDARDS  
FOR SALE BY U.S. GEOLOGICAL SURVEY  
DENVER, COLORADO 80225, OR RESTON, VIRGINIA 22092  
AND INDIANA DEPARTMENT OF NATURAL RESOURCES, INDIANAPOLIS, INDIANA 46204  
A FOLDER DESCRIBING TOPOGRAPHIC MAPS AND SYMBOLS IS AVAILABLE ON REQUEST



ROAD CLASSIFICATION  
Primary highway, all weather, Light-duty road, all weather,  
hard surface improved surface  
Unimproved road, fair or dry  
weather  
U. S. Route State Route

ROSSTON, IND.  
40086-A3-TF-024

1969  
PHOTOREVISED 1987  
DMA 3764 III SE—SERIES V851

Revisions shown in purple and woodland compiled in cooperation  
with State of Indiana agencies from aerial photographs taken 1981  
and other sources. This information not field checked  
Map edited 1987