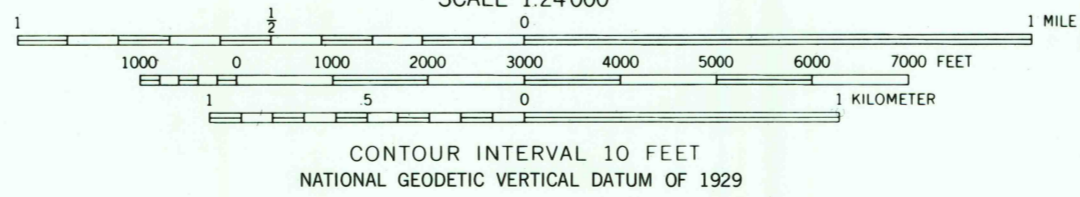
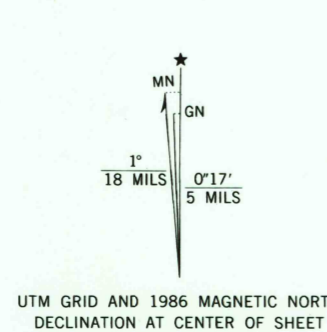


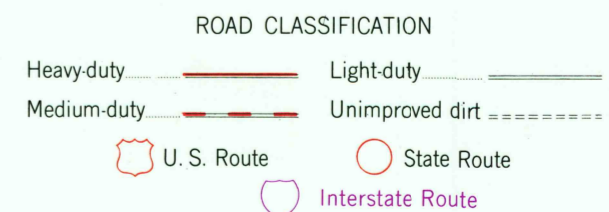
USGS AND HISTORICAL MAP  
SEP 23 1987  
REC'D FILE COPY

Map by the Geological Survey and U.S. Corps of Engineers  
Edited and published by the Geological Survey  
Control by USGS, NOS/NOAA, and USCE  
Topography by planetable surveys 1929, 1938, and 1939  
Culture revised 1958  
Polyconic projection. 10,000-foot grid ticks based on Indiana coordinate system, west zone  
1000-meter Universal Transverse Mercator grid ticks, zone 16, shown in blue  
1927 North American Datum  
To place on the predicted North American Datum 1983 move the projection lines 1 meter south and 2 meters east as shown by dashed corner ticks  
Red tint indicates areas in which only landmark buildings are shown  
There may be private inholdings within the boundaries of the National or State reservations shown on this map



FOR SALE BY U.S. GEOLOGICAL SURVEY  
DENVER, COLORADO 80225, OR RESTON, VIRGINIA 22092  
AND INDIANA DEPARTMENT OF NATURAL RESOURCES, INDIANAPOLIS, INDIANA 46204  
A FOLDER DESCRIBING TOPOGRAPHIC MAPS AND SYMBOLS IS AVAILABLE ON REQUEST

Revisions shown in purple and woodland compiled in cooperation with State of Indiana agencies from aerial photographs taken 1983 and other sources. This information not field checked. Map edited 1986



TERRE HAUTE, IND.  
39087-D4-TF-024

1958  
PHOTOREVISED 1986  
DMA 3562 IV NW-SERIES V851