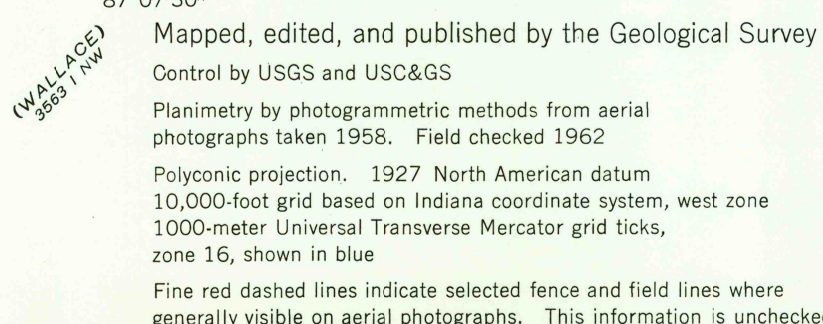


WAYNETOWN QUADRANGLE  
INDIANA  
7.5 MINUTE SERIES (TOPOGRAPHIC)



UTM GRID AND 1962 MAGNETIC NORTH  
DECLINATION AT CENTER OF SHEET

THIS MAP COMPLIES WITH NATIONAL MAP ACCURACY STANDARDS  
FOR SALE BY U.S. GEOLOGICAL SURVEY, WASHINGTON 25, D. C.  
AND INDIANA DEPARTMENT OF CONSERVATION, INDIANAPOLIS, INDIANA  
A FOLDER DESCRIBING TOPOGRAPHIC MAPS AND SYMBOLS IS AVAILABLE ON REQUEST



USGS  
Historical File  
Topographic Division



INDIANA

QUADRANGLE LOCATION

**ROAD CLASSIFICATION**

Heavy-duty _____	Light-duty _____
Medium-duty _____	Unimproved dirt _____
 U. S. Route	 State Route

WAYNETOWN, IND.  
N4000—W8700/7.5

1962  
AMS 3564 II SE-SERIES V851

APR 20 1964