


422000 N
38°07'30"

UNITED STATES
DEPARTMENT OF THE INTERIOR
GEOLOGICAL SURVEY



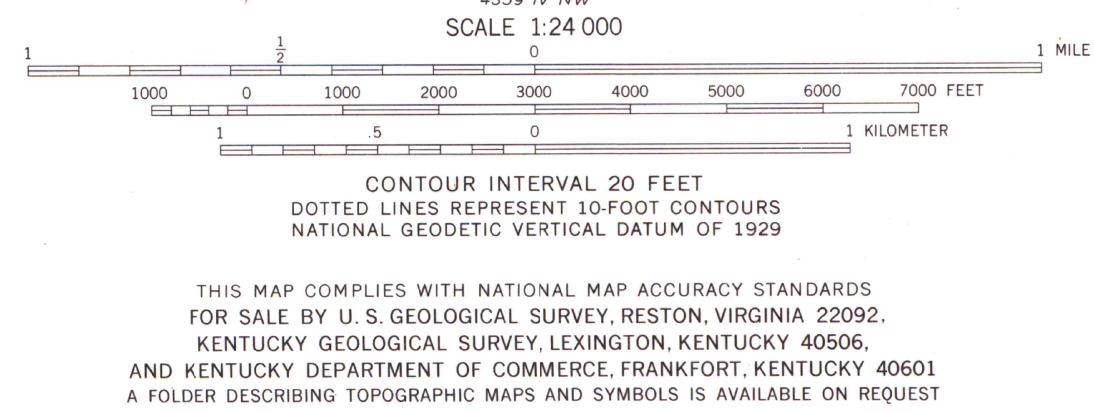
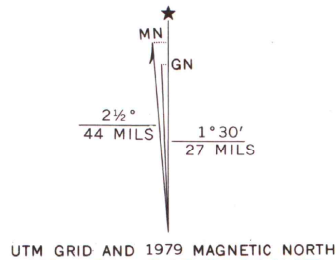
STATE OF KENTUCKY
KENTUCKY GEOLOGICAL SURVEY
UNIVERSITY OF KENTUCKY

BANGOR QUADRANGLE
KENTUCKY
7.5 MINUTE SERIES (TOPOGRAPHIC)
4360 III NW (MOREHEAD)
2 250 000 FEET

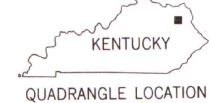
422000 N
38°07'30"



Mapped, edited, and published by the Geological Survey
Control by USGS, NOS/NOAA, and USCE
Topography by photogrammetric methods from aerial photographs taken 1950. Field checked 1953. Revised from aerial photographs taken 1975. Field checked 1975. Map edited 1979
Polyconic projection. 1927 North American datum
To place on the predicted North American Datum 1983 move the projection lines 5 meters south and 9 meters west as shown by dashed corner ticks
10,000-foot grid ticks based on Kentucky coordinate system, north zone 1000-meter Universal Transverse Mercator grid, zone 17
Areas covered by dashed light-blue pattern are subject to controlled inundation
There may be private inholdings within the boundaries of the National or State reservations shown on this map



ROAD CLASSIFICATION	
Primary highway, hard surface	Light-duty road, hard or improved surface
Secondary highway, hard surface	Unimproved road
Interstate Route	U. S. Route
	State Route



MAP AND AIR PHOTO
LIBRARY

OCT 30 1979

BANGOR, KY.
SW/4 MOREHEAD 15' QUADRANGLE
N3800-W8322.5/7.5

1979

University of Wisconsin
Madison

DMA 4360 III SW-SERIES V8C5