



Mapped, edited, and published by the Geological Survey

Control by USGS and USC&GS

Topography from aerial photographs by multiplex methods

Aerial photographs taken 1952. Field check 1954

Polycyclic projection. 1927 North American datum

10,000-foot grid based on Kentucky coordinate system,

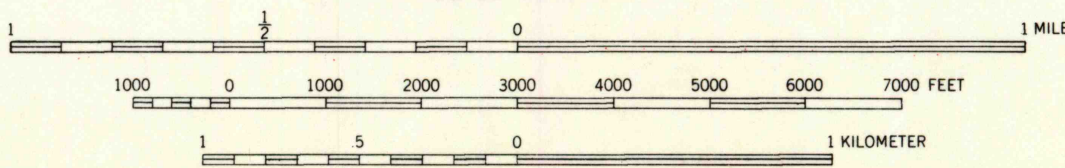
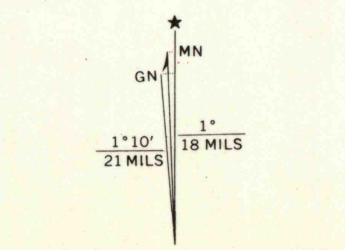
south zone

Unlabelled wells are gas wells

Unchecked elevations are shown in brown

1000-meter Universal Transverse Mercator grid ticks,

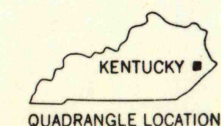
zone 17, shown in blue



CONTOUR INTERVAL 40 FEET

DATUM IS MEAN SEA LEVEL

THIS MAP COMPLIES WITH NATIONAL MAP ACCURACY STANDARDS
FOR SALE BY U. S. GEOLOGICAL SURVEY, WASHINGTON, D. C. 20242.
KENTUCKY GEOLOGICAL SURVEY, LEXINGTON, KENTUCKY 40506,
AND KENTUCKY DEPARTMENT OF COMMERCE, FRANKFORT, KENTUCKY 40601
A FOLDER DESCRIBING TOPOGRAPHIC MAPS AND SYMBOLS IS AVAILABLE ON REQUEST



USGS
HISTORICAL FILE
TOPOGRAPHIC DIVISION

BLACKKEY, KY.
NW/4 WHITESBURG 1° QUADRANGLE
N 3707.5-W 8252.5/7.5
1954

AMS 4458 III NW-SERIES V853

2576