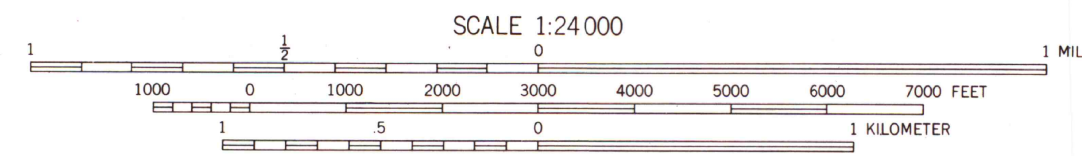
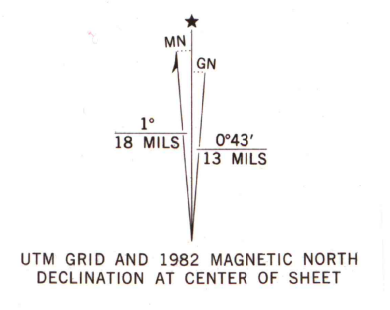
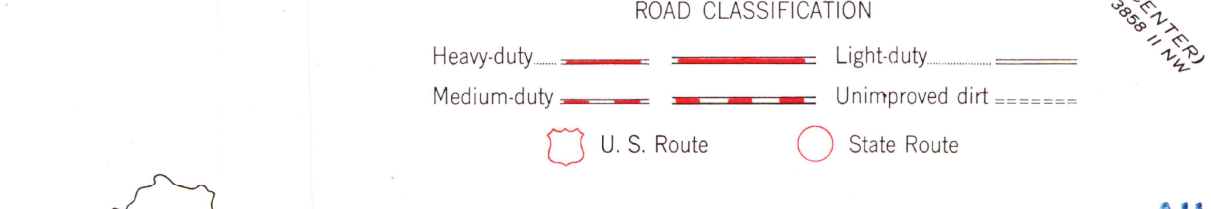


Mapped, edited, and published by the Geological Survey
Control by USGS and NOS/NOAA
Topography by photogrammetric methods from aerial photographs taken 1951. Field checked 1953
Polyconic projection. 10,000-foot grid ticks based on Kentucky coordinate system, south zone. 1000-meter Universal Transverse Mercator grid ticks, zone 16, shown in blue. 1927 North American Datum. To place on the predicted North American Datum 1983 move the projection lines 5 meters south and 3 meters west as shown by dashed corner ticks
Revisions shown in purple and woodland compiled from aerial photographs taken 1979 and other sources. Contours adjusted adjacent to certain photorevised hydrographic features. This information not field checked. Map edited 1982



CONTOUR INTERVAL 20 FEET
NATIONAL GEODETIC VERTICAL DATUM OF 1929
THIS MAP COMPLIES WITH NATIONAL MAP ACCURACY STANDARDS
FOR SALE BY U.S. GEOLOGICAL SURVEY, RESTON, VIRGINIA 22092,
KENTUCKY GEOLOGICAL SURVEY, LEXINGTON, KENTUCKY 40506,
AND KENTUCKY DEPARTMENT OF COMMERCE, FRANKFORT, KENTUCKY 40601
A FOLDER DESCRIBING TOPOGRAPHIC MAPS AND SYMBOLS IS AVAILABLE ON REQUEST



CANNER, KY.
SE 1/4 MUNFORDVILLE 15' QUADRANGLE
N 37°15'—W 85°45'7.5
1953
PHOTOREVISED 1982
DMA 3858 IV SE—SERIES V853