

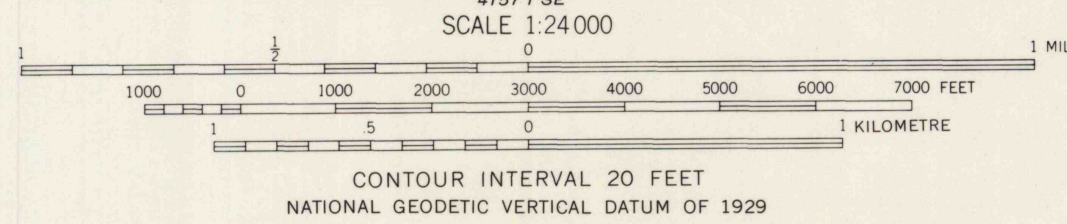
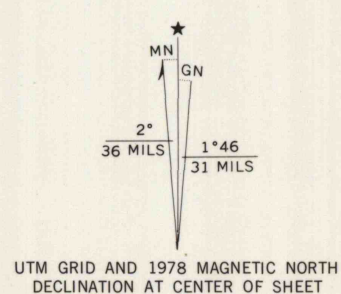
Mapped, edited, and published by the Geological Survey  
Control by USGS, USC&GS, and Tennessee Valley Authority  
Topography by photogrammetric methods from aerial photographs  
taken 1951. Field checked 1952. Revised from aerial photographs  
taken 1969. Field checked 1970

Polyconic projection. 1927 North American datum  
10,000-foot grid based on Kentucky coordinate system, south zone  
1000-metre Universal Transverse Mercator grid ticks,  
zone 16, shown in blue

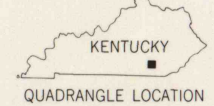
Fine red dashed lines indicate selected fence and field lines where  
generally visible on aerial photographs. This information is unchecked

Red tint indicates areas in which only landmark buildings are shown

Revisions shown in purple compiled from aerial photographs  
taken 1976 and other source data. Contours adjusted  
adjacent to certain photorevised hydrographic features  
This information not field checked. Map edited 1978



ROAD CLASSIFICATION	
Primary highway, hard surface	Light-duty road, hard or improved surface
Secondary highway, hard surface	Unimproved road
Interstate Route	U.S. Route
	State Route



CORBIN, KY.

36084-H1-TF-024

1970  
PHOTOREVISED 1978  
DMA 4157 1 NE—SERIES V853

RECD FILE COPY  
AUG 14 1989  
USGS NMED HISTORICAL MAP