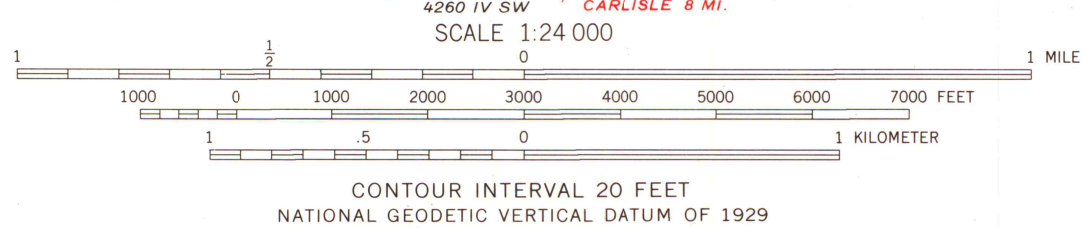
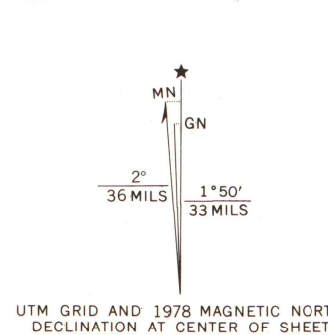


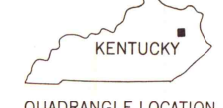


Mapped, edited, and published by the Geological Survey  
Control by USGS, USCGS, and USCE  
Topography from aerial photographs by multiplex methods  
Aerial photographs taken 1950. Field check 1952  
Polyconic projection. 1927 North American datum  
10,000-foot grid based on Kentucky coordinate system,  
north zone  
1000-meter Universal Transverse Mercator grid ticks,  
zone 17, shown in blue  
Revisions shown in purple compiled from aerial  
photographs taken 1975 and other source data.  
This information not field checked. Map edited 1978



THIS MAP COMPLIES WITH NATIONAL MAP ACCURACY STANDARDS  
FOR SALE BY U.S. GEOLOGICAL SURVEY, RESTON, VIRGINIA 22092  
KENTUCKY GEOLOGICAL SURVEY, LEXINGTON, KENTUCKY 40506,  
AND KENTUCKY DEPARTMENT OF COMMERCE, FRANKFORT, KENTUCKY 40601  
A FOLDER DESCRIBING TOPOGRAPHIC MAPS AND SYMBOLS IS AVAILABLE ON REQUEST

ROAD CLASSIFICATION  
Heavy-duty 4 LANE 6 LANE Light-duty  
Medium-duty 4 LANE 6 LANE Unimproved dirt  
U.S. Route State Route



MAP AND AIR PHOTO  
LIBRARY  
JAN 15 1979

COWAN, KY.  
NW/4 COWAN 15' QUADRANGLE  
N3822.5-W8352.5/7.5

1952  
PHOTOREVISED 1978  
AMS 4260 IV NW-SERIES W853  
5000 IV SE

University of Wisconsin  
Madison