

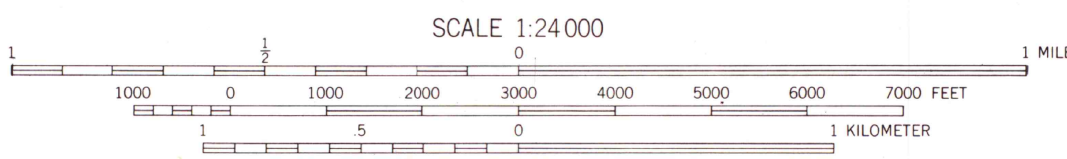
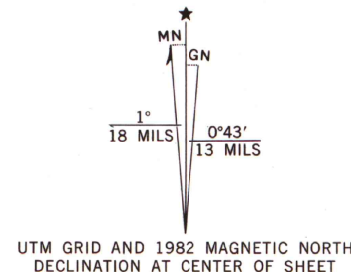
Mapped, edited, and published by the Geological Survey

Control by USGS and NOS/NOAA

Topography by photogrammetric methods from aerial  
photographs taken 1951. Field checked 1953

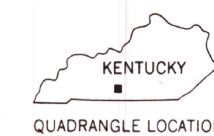
Polyconic projection. 10,000-foot grid ticks based on  
Kentucky coordinate system, south zone. 1000-meter Universal  
Transverse Mercator grid, zone 16. 1927 North American  
Datum. To place on the predicted North American Datum 1983  
move the projection lines 5 meters south and 3 meters  
west as shown by dashed corner ticks

Revisions shown in purple and woodland compiled in cooperation  
with State of Kentucky agencies from aerial photographs taken  
1981 and other sources. Contours adjusted adjacent to certain photorevised  
hydrographic features. This information not field checked. Map edited 1982



THIS MAP COMPLIES WITH NATIONAL MAP ACCURACY STANDARDS  
FOR SALE BY U. S. GEOLOGICAL SURVEY, RESTON, VIRGINIA 22092,  
KENTUCKY GEOLOGICAL SURVEY, LEXINGTON, KENTUCKY 40506  
AND KENTUCKY DEPARTMENT OF COMMERCE, FRANKFORT, KENTUCKY 40601  
A FOLDER DESCRIBING TOPOGRAPHIC MAPS AND SYMBOLS IS AVAILABLE ON REQUEST

ROAD CLASSIFICATION			
Heavy-duty	4 LANE 16 LANE	Light-duty	
Medium-duty	4 LANE 16 LANE	Unimproved dirt	
U.S. Route		State Route	



FEB 2 1984  
University of Wisconsin  
Madison

FREEDOM, KY.  
SE/4 GLASGOW 15' QUADRANGLE  
N 3645—W 8545/7.5

1953  
PHOTOREVISED 1982  
DMA 3857 IV SE—SERIES V853  
ARTHUR H. ROBINSON MAP LIBRARY  
University of Wisconsin—Madison