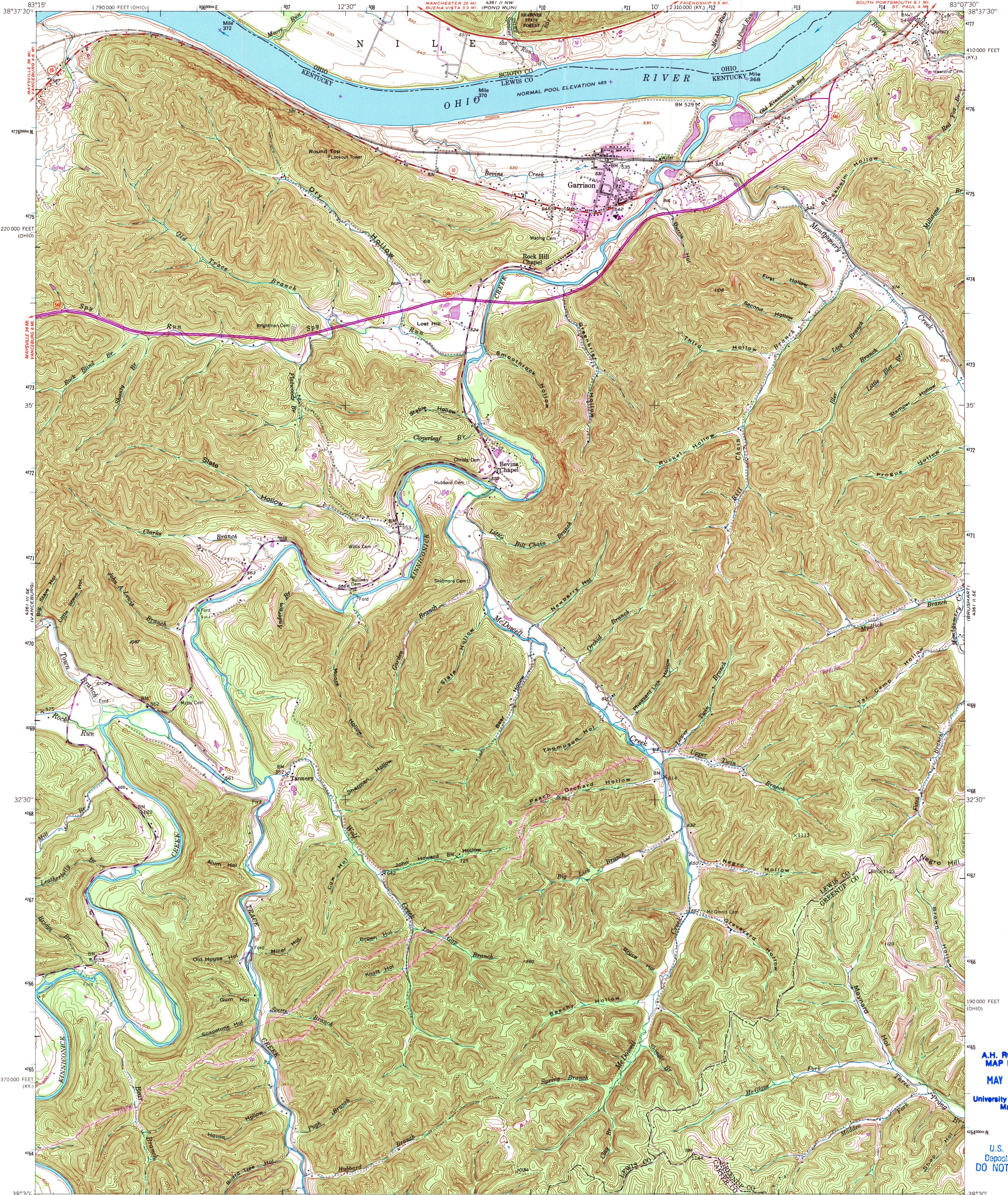
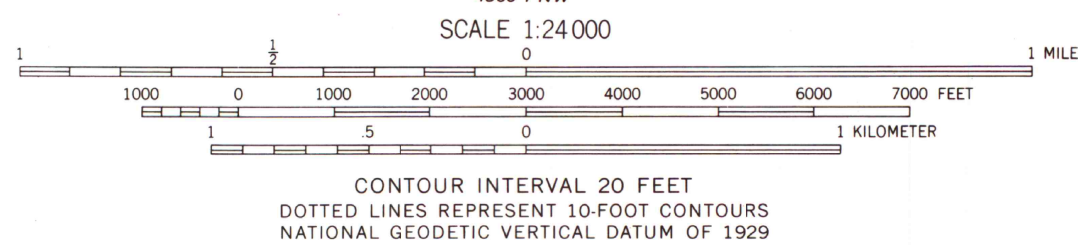
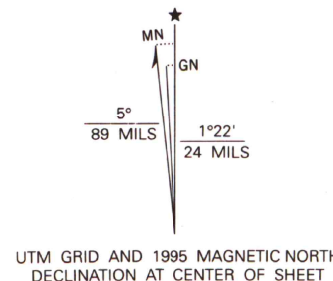


UNITED STATES
DEPARTMENT OF THE INTERIOR
GEOLOGICAL SURVEY


GARRISON QUADRANGLE
KENTUCKY-OHIO
7.5 MINUTE SERIES (TOPOGRAPHIC)



Produced by the United States Geological Survey in cooperation with State of Ohio and Kentucky agencies
Control by USGS and NOS/NOAA
Compiled from aerial photographs taken 1947. Revisions shown in purple and woodland compiled from aerial photographs taken 1991 and 1992 and other sources. Map edited 1995. Conflicts may exist between some updated features and previously mapped contours
North American Datum of 1927 (NAD 27). Projection: Kentucky Coordinate System, north zone (Lambert Conformal Conic) 10,000-foot ticks: Kentucky Coordinate System, north zone and Ohio Coordinate System, south zone
Blue 1000-meter Universal Transverse Mercator ticks, zone 17
North American Datum of 1983 (NAD 83) is shown by dashed corner ticks. The values of the shift between NAD 27 and NAD 83 for 7.5-minute intersections are obtainable from National Geodetic Survey NADCON software
There may be private inholdings within the boundaries of the National or State reservations shown on this map



THIS MAP COMPLIES WITH NATIONAL MAP ACCURACY STANDARDS
FOR SALE BY U.S. GEOLOGICAL SURVEY, DENVER, COLORADO 80225, OR RESTON, VIRGINIA 22092
KENTUCKY GEOLOGICAL SURVEY, LEXINGTON, KENTUCKY 40506
AND KENTUCKY DEPARTMENT OF COMMERCE, FRANKFORT, KENTUCKY 40601
A FOLDER DESCRIBING TOPOGRAPHIC MAPS AND SYMBOLS IS AVAILABLE ON REQUEST



ROAD CLASSIFICATION	
Primary highway, hard surface	Light-duty road, hard or improved surface
Secondary highway, hard surface	Unimproved road
Interstate Route	U. S. Route
	State Route

GARRISON, KY-OH
38083-E2-TF-024
1949
REVISED 1995
DMA 4361 II SW-SERIES V853

A.H. ROBINSON
MAP LIBRARY
MAY 9 1996
University of Wisconsin
Madison

U.S. Regional
Depository Copy
DO NOT DISCARD

