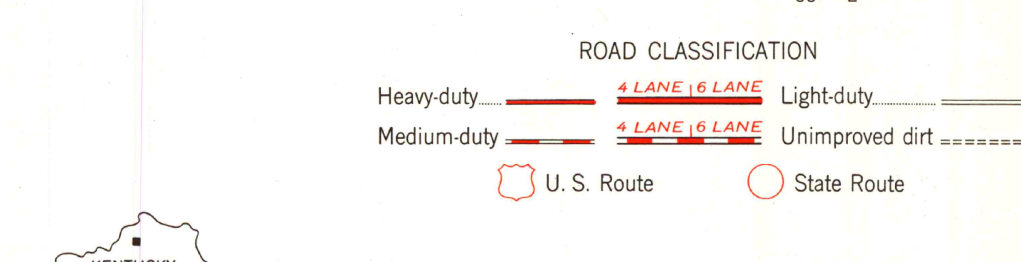
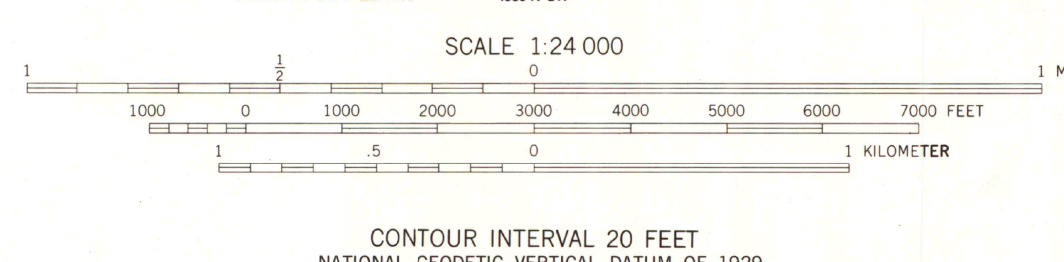
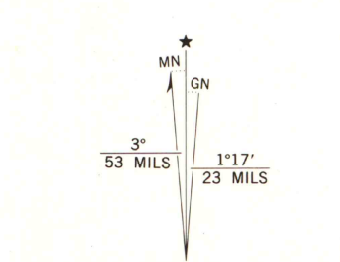


Mapped, edited, and published by the Geological Survey
Control by USGS, USC&GS, and USCE
Topography from aerial photographs by multiplex methods
Aerial photographs taken 1952. Field check 1953
Polyconic projection. 10,000-foot grid based on
Kentucky coordinate system, north zone
1000-meter Universal Transverse Mercator grid, zone 16
1927 North American Datum
To place on the predicted North American Datum 1983
move the projection lines 4 meters south and
5 meters west as shown by dashed corner ticks
Revisions shown in purple and woodland compiled in cooperation
with State of Kentucky agencies from aerial photographs taken 1984
and other sources. Contours adjusted adjacent to certain photorevised
hydrographic features. This information not field checked. Map edited 1987



THIS MAP COMPLIES WITH NATIONAL MAP ACCURACY STANDARDS
FOR SALE BY U.S. GEOLOGICAL SURVEY, DENVER, COLORADO 80225 OR RESTON, VIRGINIA 22092,
KENTUCKY GEOLOGICAL SURVEY, LEXINGTON, KENTUCKY 40506.
KENTUCKY DEPARTMENT OF COMMERCE, FRANKFORT, KENTUCKY 40601.

GRATZ, KY.
NW/4 LOCKPORT 15' QUADRANGLE
38084-08-TF-024
1953
PHOTOREVISED 1987
DMA 4060 IV NW-SERIES V853

U.S. Regional
Depository Copy
DO NOT DISCARD
A.H. ROBINSON
MAP LIBRARY
NOV 7 1989
University of Wisconsin
Madison