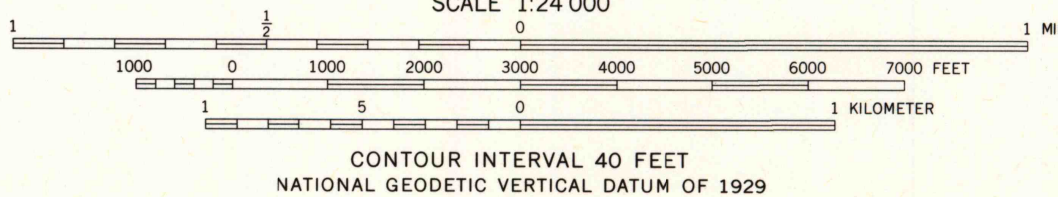
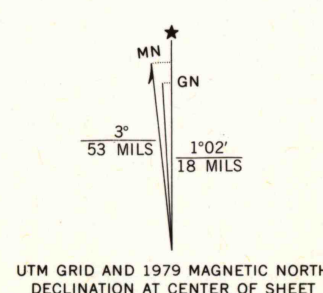



Mapped, edited, and published by the Geological Survey  
Control by USGS, NOS/NOAA, and USCE  
Topography from aerial photography by photogrammetric  
methods and from coal company maps stereo-compiled in 1947  
Field checked 1954. Revised from aerial photographs taken 1975  
Field checked 1976. Map edited 1979  
Polyconic projection. 1927 North American datum  
To place on the predicted North American Datum 1983  
move the projection lines 6 meters south and  
11 meters west as shown by dashed corner ticks  
10,000-foot grid ticks based on Kentucky coordinate system, south zone  
1000-meter Universal Transverse Mercator grid, zone 17  
Dashed contours in strip mine areas not revised



THIS MAP COMPLIES WITH NATIONAL MAP ACCURACY STANDARDS  
FOR SALE BY U. S. GEOLOGICAL SURVEY, RESTON, VIRGINIA 22092,  
KENTUCKY GEOLOGICAL SURVEY, LEXINGTON, KENTUCKY 40506,  
AND KENTUCKY DEPARTMENT OF COMMERCE, FRANKFORT, KENTUCKY 40601  
A FOLDER DESCRIBING TOPOGRAPHIC MAPS AND SYMBOLS IS AVAILABLE ON REQUEST



ROAD CLASSIFICATION  
Primary highway, hard surface ————  
Secondary highway, hard surface ————  
Unimproved road ————  
Interstate Route ————  
U. S. Route ————  
State Route ————

USGS  
Historical File  
Topographic Division

HAROLD, KY.  
SW4 HAROLD 15' QUADRANGLE  
N3730-W8237.5/7.5  
1979

DMA 4459 II SW—SERIES Y853

JUN 19 1980  
3700