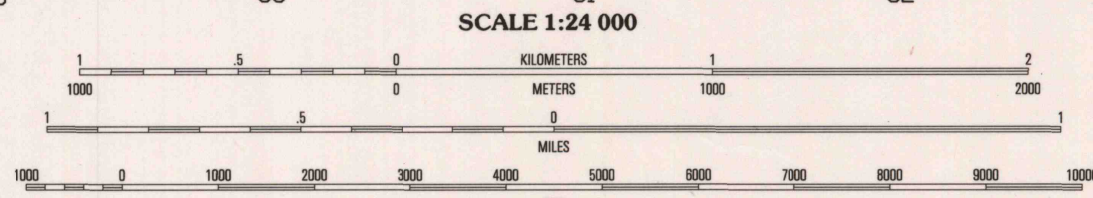
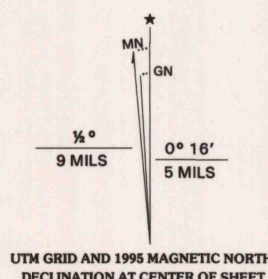




Produced by the United States Geological Survey
Compiled by photogrammetric methods from imagery dated 1950
Field checked 1952. Revised from imagery dated 1969.
Field checked 1969. Revised in cooperation with State of
Kentucky agencies from imagery dated 1993. Survey control
current as of 1969. Map edited 1995. Contours not revised.
Contours that conflict with revised planimetry are dashed.
North American Datum of 1983 (NAD 83). Projection and
blue 1000-meter ticks: Universal Transverse Mercator, zone 16
10 000-foot ticks: Kentucky Coordinate System of 1983 (south zone)
North American Datum of 1927 (NAD 27) is shown by dashed
corner ticks. The values of the shift between NAD 83 and NAD 27
for 7.5-minute intersections are obtainable from National Geodetic
Survey NADCON software



QUADRANGLE LOCATION


1	2	3
4	5	6
7	8	

1 Dawson Springs SE
2 Crofton
3 Pleasant Green Hill
4 Pleasant Green Hill
5 Honey Grove
6 Church Hill
7 Hopkinsville
8 Pembroke

ADJOINING 7.5' QUADRANGLE NAMES

ROAD CLASSIFICATION
Primary highway
hard surface
Secondary highway
hard surface
Light-duty road, hard or
improved surface
Unimproved road

Interstate Route U.S. Route State Route



KELLY, KY
36087-H4-TF-024
1993

DMA 3557 IV NW-SERIES V853

