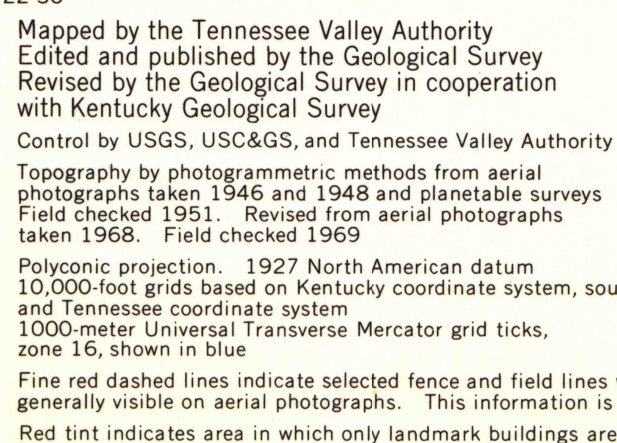


MURRAY QUADRANGLE
KENTUCKY-TENNESSEE
7.5 MINUTE SERIES (TOPOGRAPHIC)
SE 1/4 MURRAY 15' QUADRANGLE



3356 1/4

SCALE 1"=24 000

1 MILE

0 1000 2000 3000 4000 5000 6000 7000 FEET

0 1 KILOMETER

CONTOUR INTERVAL 10 FEET

DASHED LINES REPRESENT 5-FOOT CONTOURS

DATUM IS MEAN SEA LEVEL

THIS MAP COMPLIES WITH NATIONAL MAP ACCURACY STANDARDS

FOR SALE BY U.S. GEOLOGICAL SURVEY, WASHINGTON, D. C. 20242,

KENTUCKY GEOLOGICAL SURVEY, LEXINGTON, KENTUCKY 40506,

KENTUCKY DEPARTMENT OF COMMERCE, FRANKFORT, KENTUCKY 40601,

AND BY U.S. TENNESSEE VALLEY AUTHORITY,



CHATTANOOGA, TENN. 37402 OR KNOXVILLE, TENN. 37902

A FOLDER DESCRIBING TOPOGRAPHIC MAPS AND SYMBOLS IS AVAILABLE ON REQUEST

ROAD CLASSIFICATION (TVA 7-58)

Primary highway, all weather, hard surface Light-duty road, all weather, improved surface

Unimproved road, fair or dry weather

 U. S. Route  State Route

MURRAY, KY. — TENN.
(FORMERLY HAZEL)
SE/4 MURRAY 15' QUADRANGLE
N3630—W8815/7.5
1969

1969

AMS 3357 III SE-SERIES V853