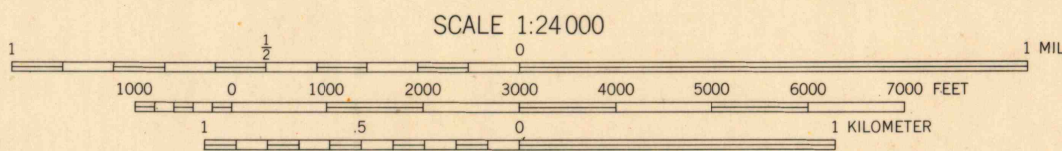
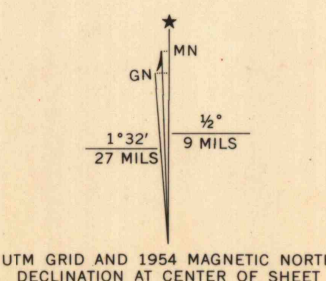
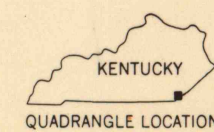


Mapped, edited, and published by the Geological Survey  
Control by USGS and USC&GS  
Topography from aerial photographs by stereoplanigraph  
Aerial photographs taken 1952. Field check 1954  
Polyconic projection. 1927 North American datum  
10,000-foot grids based on Kentucky coordinate system,  
south zone, and Virginia coordinate system, south zone  
Unchecked elevations are shown in brown  
1000-meter Universal Transverse Mercator grid ticks,  
zone 17, shown in blue



THIS MAP COMPLIES WITH NATIONAL MAP ACCURACY STANDARDS  
FOR SALE BY U.S. GEOLOGICAL SURVEY, WASHINGTON, D. C. 20242.  
KENTUCKY GEOLOGICAL SURVEY, LEXINGTON, KENTUCKY  
AND KENTUCKY DEPARTMENT OF COMMERCE, FRANKFORT, KENTUCKY  
A FOLDER DESCRIBING TOPOGRAPHIC MAPS AND SYMBOLS IS AVAILABLE ON REQUEST

USGS  
Historical File  
Topographic Division



ROAD CLASSIFICATION  
Heavy-duty ——— Light-duty ———  
Medium-duty ——— Unimproved dirt ———  
U.S. Route ——— State Route ———

VARILLA, KY.—VA.  
NE/4 MIDDLESBORO 15' QUADRANGLE  
N 3637.5—W 8330/7.5

1954

AMS 4257 II NE—SERIES V853

U.S.G.S.  
FILE COPY  
TOPOGRAPHIC DIVISION

DEC 1 - 1965