

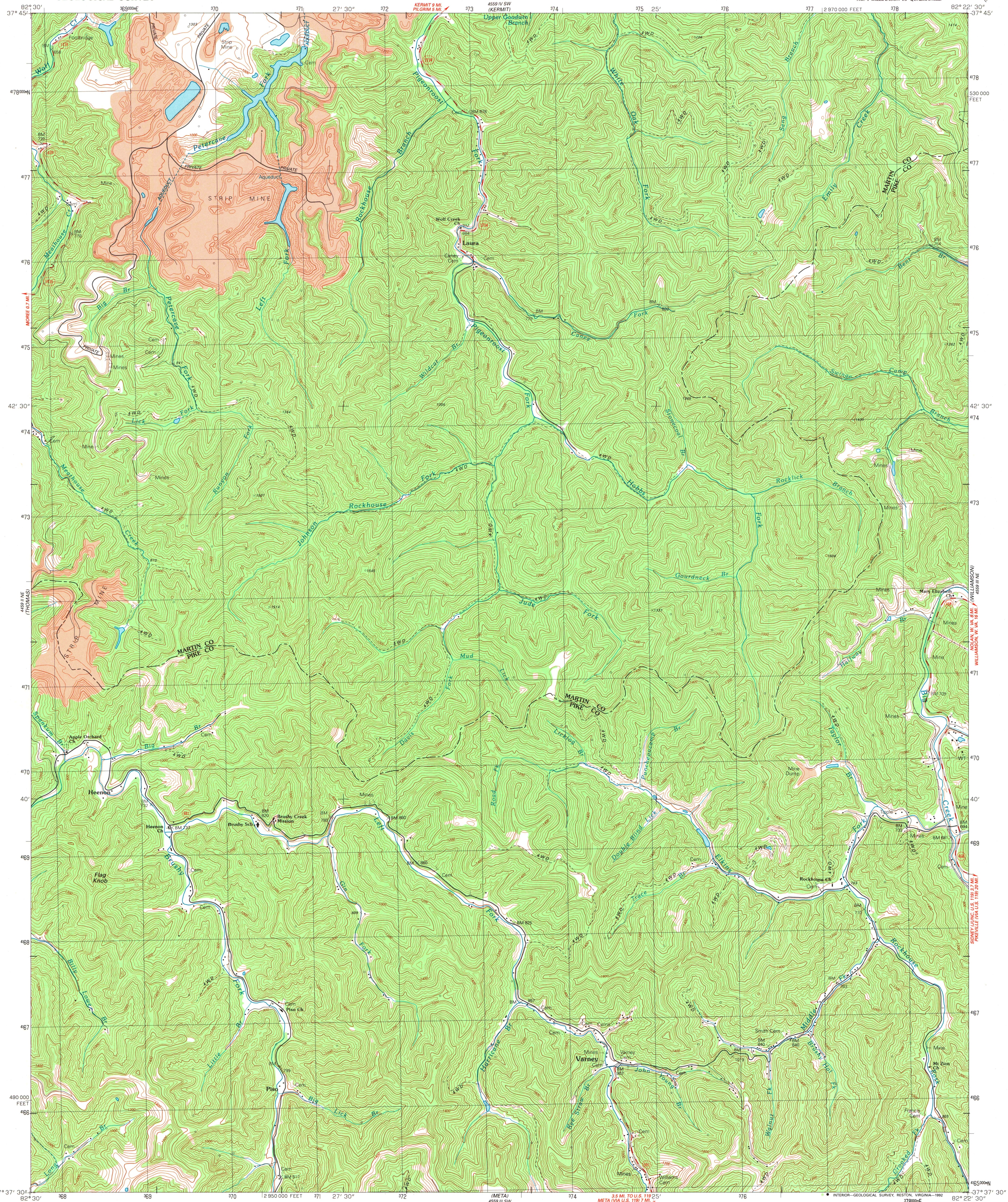
UNITED STATES
DEPARTMENT OF THE INTERIOR
GEOLOGICAL SURVEY

VARNEY QUADRANGLE
KENTUCKY
7.5 MINUTE SERIES (TOPOGRAPHIC)

NW/4 WILLIAMSON 15 QUADRANGLE

4688' 15"

MAUGATUCK



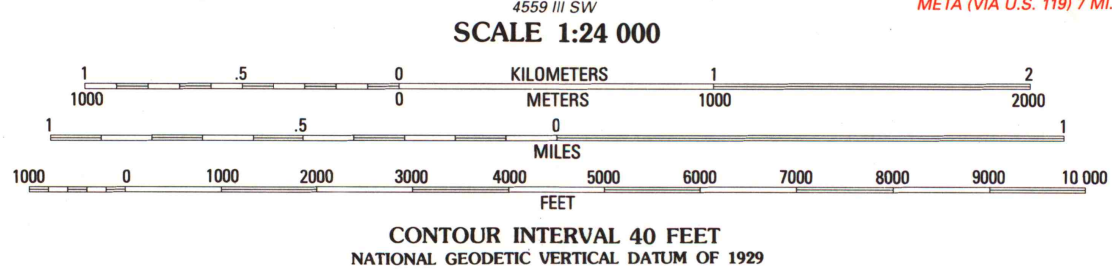
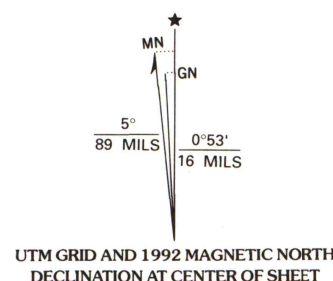
Produced by the United States Geological Survey
in cooperation with Kentucky Geological Survey
Control by USGS and NOS/NOAA

Topography by photogrammetric methods from aerial photographs
taken 1951. Field checked 1954. Revised from aerial photographs
taken 1988. Field checked 1990. Map edited 1992

Projection and 10,000-foot grid ticks: Kentucky coordinate
system, south zone (Lambert conformal conic)
1000-meter Universal Transverse Mercator grid, zone 17
1927 North American Datum

The difference between 1927 North American Datum and North
American Datum of 1983 (NAD 83) for 7.5-minute intersections
is given in USGS Bulletin 1875. The NAD 83 is shown by
dashed corner ticks

Unlabeled wells are gas wells



COMPLIES WITH U.S. GEOLOGICAL SURVEY STANDARDS FOR SPATIAL ACCURACY - CLASS 2
FOR SALE BY U.S. GEOLOGICAL SURVEY, DENVER, COLORADO 80225, OR RESTON, VIRGINIA 22092
KENTUCKY GEOLOGICAL SURVEY, LEXINGTON, KENTUCKY 40506
AND KENTUCKY DEPARTMENT OF COMMERCE, FRANKFORT, KENTUCKY 40601
A FOLDER DESCRIBING TOPOGRAPHIC MAPS AND SYMBOLS IS AVAILABLE ON REQUEST



U.S. Depository Copy
DO NOT DISCARD

ROAD CLASSIFICATION	
Primary highway, hard surface	Light-duty road, hard or improved surface
Secondary highway, hard surface	Unimproved road
Interstate Route	U. S. Route
	State Route

A.H. ROBINSON
MAP LIBRARY

DEC 21 1992

University of Wisconsin
Madison

VARNEY, KY.
NW/4 WILLIAMSON 15 QUADRANGLE
37082-F4-TF-024

1992

DMA 4559 III NW-SERIES V853