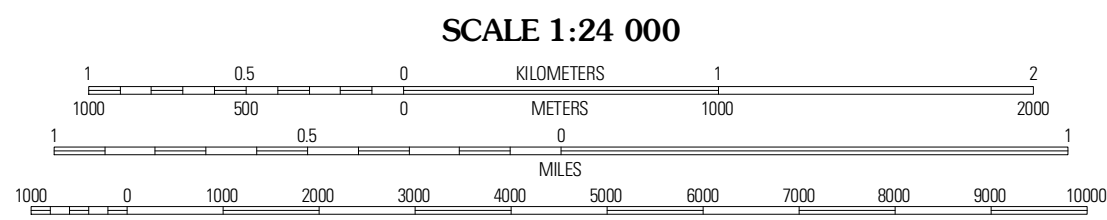

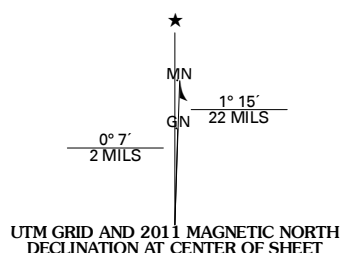


Imagery.....NAIP, September 2009
Roads.....©2006-2010 Tele Atlas
Names.....GNIS, 2010
Hydrography.....National Hydrography Dataset, 2009
Contours.....National Elevation Dataset, 2001
Boundaries.....Census, IBWC, IBC, USGS, 1972 - 2010



CONTOUR INTERVAL 20 FEET
NORTH AMERICAN VERTICAL DATUM OF 1988


This map was produced to conform with version 0.5.10
of the USGS US Topo Product Standard.
A metadata file associated with this product is draft version 0.5.16





Zinc	Pyatt	Cotter SW
Everton	Bruno	Yellville
Western Grove	Saint Joe	Maumee

ADJOINING 7.5' QUADRANGLES


ROAD CLASSIFICATION

 State Route

 Local Road

 4WD

 route

 US Route

BRUNO, AR
2011