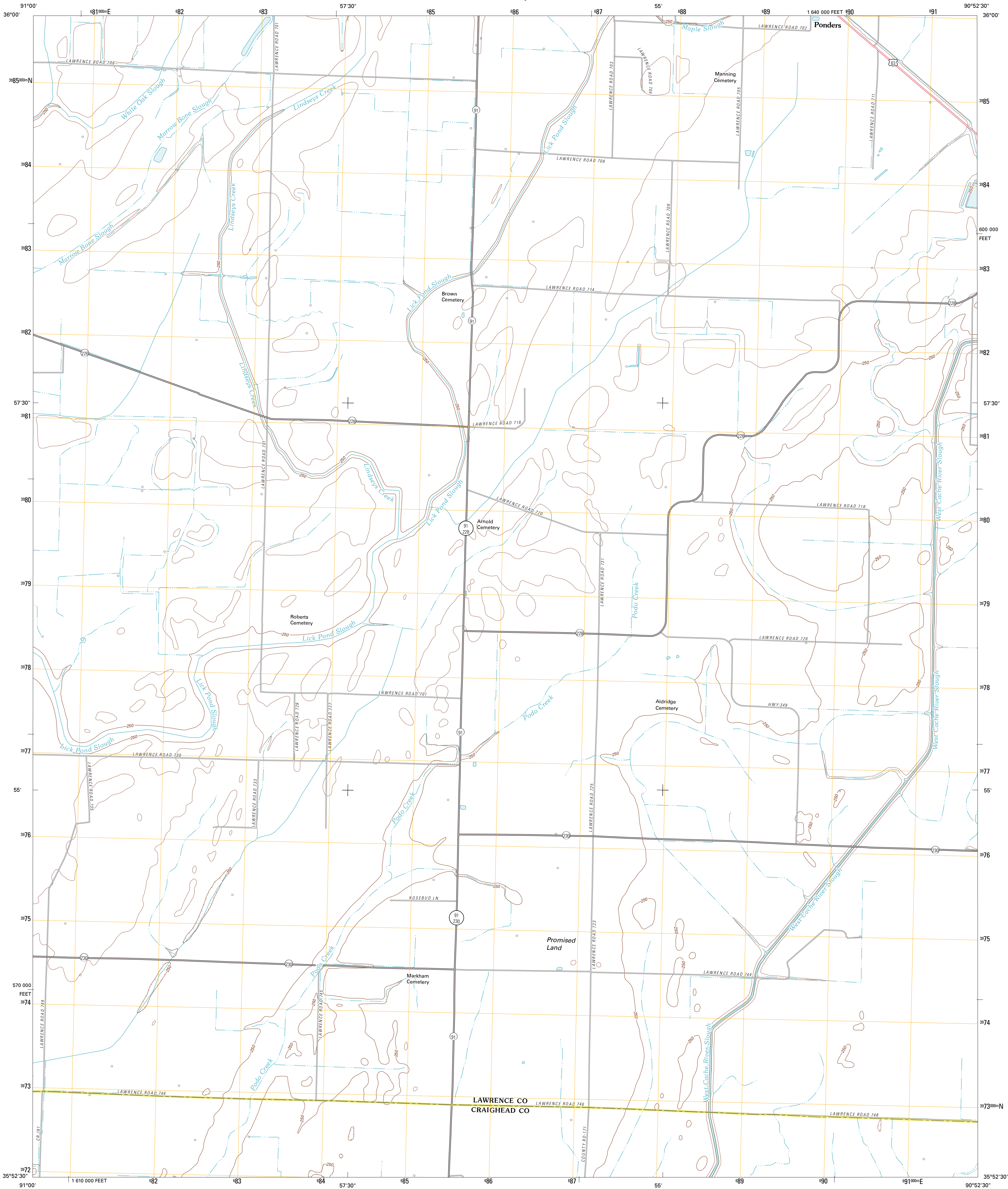




U.S. DEPARTMENT OF THE INTERIOR
U. S. GEOLOGICAL SURVEY

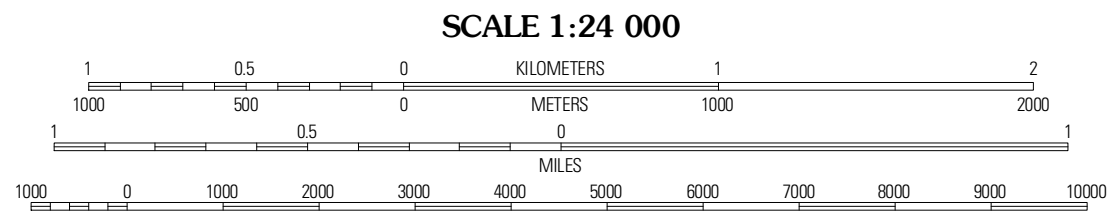
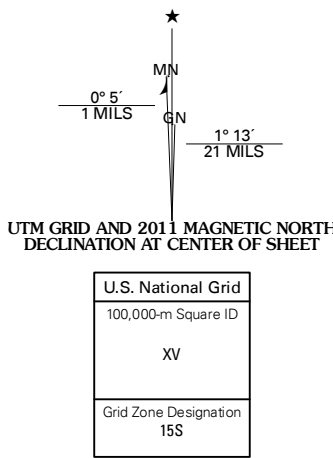


PODO CREEK QUADRANGLE
ARKANSAS
7.5-MINUTE SERIES



Produced by the United States Geological Survey
North American Datum of 1983 (NAD83)
World Geodetic System of 1984 (WGS84). Projection and
10 000-foot ticks: Arkansas Coordinate System of 1983
(north zone)

Imagery.....NAIP, August 2009
Roads.....©2006-2010 Tele Atlas
Names.....GNIS, 2010
Hydrography.....National Hydrography Dataset, 2009
Contours.....National Elevation Dataset, 1999
Boundaries.....Census, IBWC, IBC, USGS, 1972 - 2010



CONTOUR INTERVAL 10 FEET
NORTH AMERICAN VERTICAL DATUM OF 1988
This map was produced to conform with version 0.5.10
of the USGS US Topo Product Standard.
A metadata file associated with this product is draft version 0.5.16



| | | |
|-----------------|-----------------|--------------------|
| Black Rock | Walnut Ridge | Walnut Ridge SE |
| Alicia | Podo Creek | Bono |
| Seifton East | Cash | Herman |

| ROAD CLASSIFICATION | | | |
|---------------------|------------------|------------|-------------|
| Interstate Route | State Route | Local Road | 4WD |
| US Route | State Route | Local Road | 4WD |
| Ramp | Interstate Route | US Route | State Route |

PODO CREEK, AR
2011

ADJOINING 7.5' QUADRANGLES