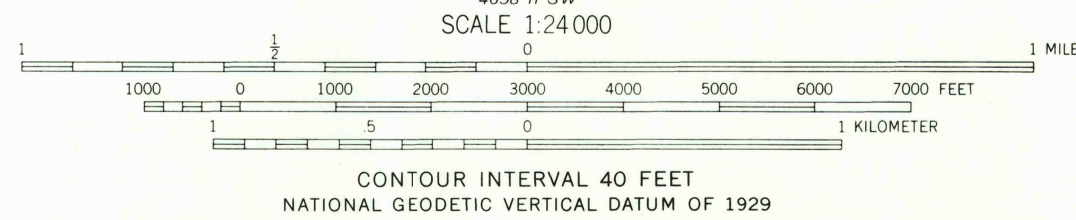
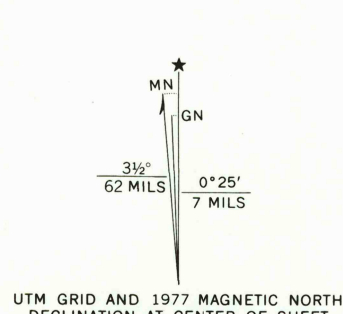


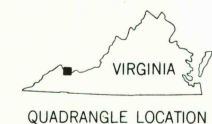


Mapped, edited, and published by the Geological Survey
Control by USGS and USC&GS
Topography by photogrammetric methods from aerial
photographs taken 1967. Field checked 1968
Polyconic projection, 1927 North American datum
10,000-foot grid based on Virginia coordinate system, south zone,
and West Virginia coordinate system, south zone
1000-meter Universal Transverse Mercator grid ticks,
zone 17, shown in blue
Revisions shown in purple compiled in cooperation
with Commonwealth of Virginia agencies from aerial
photographs taken 1976. This information not
field checked. Map edited 1977



THIS MAP COMPLIES WITH NATIONAL MAP ACCURACY STANDARDS
FOR SALE BY U.S. GEOLOGICAL SURVEY, RESTON, VIRGINIA 22092
AND VIRGINIA DIVISION OF MINERAL RESOURCES, CHARLOTTESVILLE, VIRGINIA 22903
A FOLDER DESCRIBING TOPOGRAPHIC MAPS AND SYMBOLS IS AVAILABLE ON REQUEST

ROAD CLASSIFICATION
Secondary highway, all weather, Light-duty road, all weather,
hard surface
Unimproved road, fair or dry
weather
State Route



AMONATE, VA. - W. VA.

USGS
Historical File
Topographic Division

N3707.5-W8137.5/7.5
1968
PHOTOREVISED 1977
AMS 4658 II NW-SERIES V834

APR 28 1978

3200