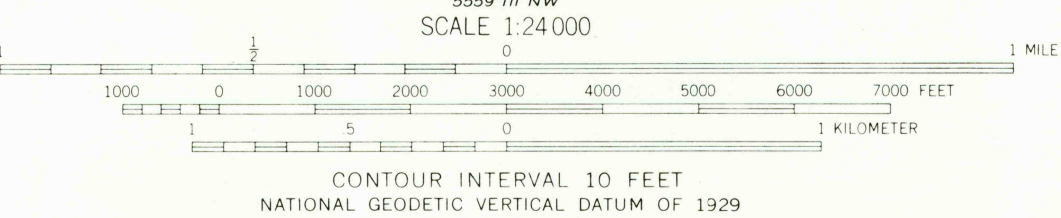
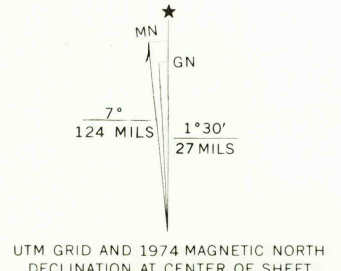
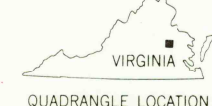


Mapped, edited, and published by the Geological Survey
Control by USGS and USC&GS
Topography by photogrammetric methods from aerial
photographs taken 1966. Field checked 1969
Supersedes Army Map Service map dated 1949
Polyconic projection. 1927 North American datum
10,000-foot grids based on Virginia coordinate system,
south and north zones
1000-meter Universal Transverse Mercator grid ticks,
zone 18, shown in blue
Fine red dashed lines indicate selected fence and field lines where
generally visible on aerial photographs. This information is unchecked
Revisions shown in purple compiled in cooperation
with Commonwealth of Virginia agencies from aerial
photographs taken 1974. This information not field checked



THIS MAP COMPLIES WITH NATIONAL MAP ACCURACY STANDARDS
FOR SALE BY U.S. GEOLOGICAL SURVEY, RESTON, VIRGINIA 22092
AND VIRGINIA DIVISION OF MINERAL RESOURCES, CHARLOTTESVILLE, VIRGINIA 22903
A FOLDER DESCRIBING TOPOGRAPHIC MAPS AND SYMBOLS IS AVAILABLE ON REQUEST

ROAD CLASSIFICATION	
Primary highway, all weather, hard surface	Light-duty road, all weather, improved surface
Secondary highway, all weather, hard surface	Unimproved road, fair or dry weather
○ Interstate Route	○ U. S. Route
	○ State Route



ASHLAND, VA.
N3745—W7722.5/7.5

USGS
HISTORICAL FILE
TOPOGRAPHIC DIVISION

1969
PHOTOREVISED 1974
AMS 5559 IV SW—SERIES V834

OCT 14 1975

RETURN TO:
USGS AND HISTORICAL MAP ARCHIVES