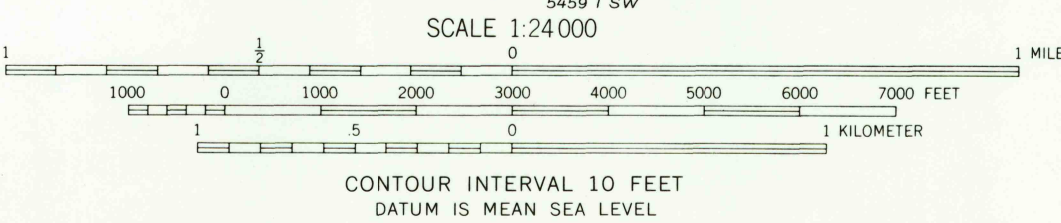
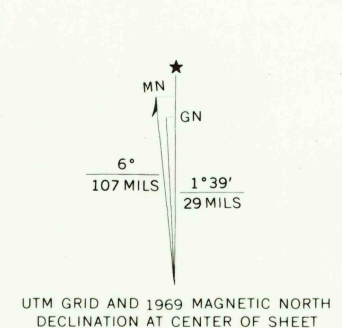
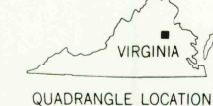


Mapped, edited, and published by the Geological Survey
Control by USGS and USC&GS
Topography by photogrammetric methods from aerial
photographs taken 1966. Field checked 1969
Supersedes Army Map Service map dated 1942
Polyconic projection. 1927 North American datum
10,000-foot grids based on Virginia coordinate system,
south and north zones
1000-meter Universal Transverse Mercator grid ticks,
zone 18, shown in blue
Fine red dashed lines indicate selected fence and field lines where
generally visible on aerial photographs. This information is unchecked



USGS
Historical File
Topographic Division

ROAD CLASSIFICATION
Secondary highway, all weather, light-duty road, all weather,
hard surface
Unimproved road, fair or dry
weather
State Route



U.S.G.S.
FILE COPY
TOPOGRAPHIC DIVISION

BEAVERDAM, VA.
N3752.5—W7737.5/7.5
1969
AMS 5459 1 NW—SERIES V834

THIS MAP COMPLIES WITH NATIONAL MAP ACCURACY STANDARDS
FOR SALE BY U. S. GEOLOGICAL SURVEY, WASHINGTON, D. C. 20242
AND VIRGINIA DIVISION OF MINERAL RESOURCES, CHARLOTTESVILLE, VIRGINIA 22903
A FOLDER DESCRIBING TOPOGRAPHIC MAPS AND SYMBOLS IS AVAILABLE ON REQUEST

3275
APR 26 1971