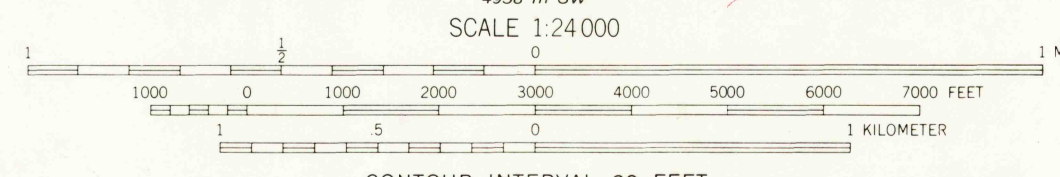
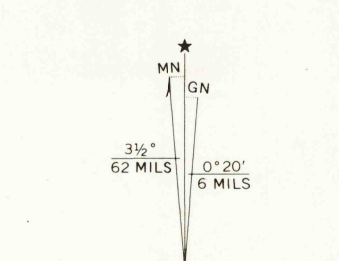
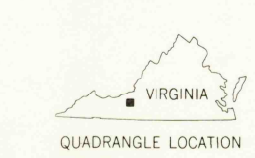


Mapped, edited, and published by the Geological Survey
Control by USGS and USG&S
Topography by photogrammetric methods from aerial photographs
taken 1963. Field checked 1965
Polyconic projection. 1927 North American datum
10,000-foot grid based on Virginia coordinate system, south zone
1000-meter Universal Transverse Mercator grid ticks,
zone 17, shown in blue
Fine red dashed lines indicate selected fence and field lines where
generally visible on aerial photographs. This information is unchecked
Red tint indicates areas in which only landmark buildings are shown
Revisions shown in purple compiled in cooperation with
Commonwealth of Virginia agencies from aerial photographs
taken 1970. This information not field checked



USGS
Historical File
Topographic Division



ROAD CLASSIFICATION
Heavy-duty ——— Light-duty ———
Medium-duty ——— Unimproved dirt ———
Interstate Route U.S. Route State Route
BLACKSBURG, VA.
N3707.5—W8022.5/7.5
1965
PHOTOGRAPHED 1970
AMS 4958 III NW—SERIES V834

U.S.G.S.
FILE COPY
TOPOGRAPHIC DIVISION

JUL 1 1971