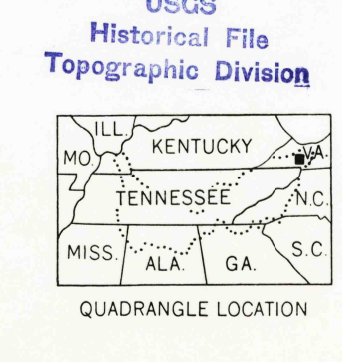
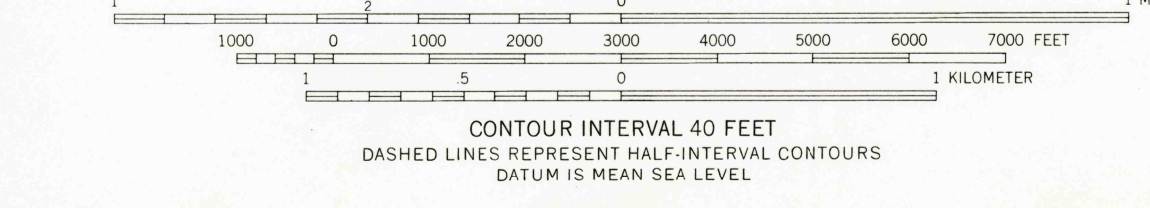
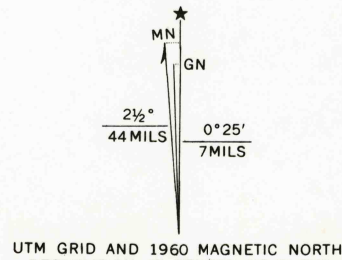


Mapped and edited by Tennessee Valley Authority  
Published by the Geological Survey  
Control by USGS, USGS, and TVA  
Topography by multiplex methods from aerial  
photographs taken 1946. Field examination by TVA, 1958  
Polyconic projection, 1927 North American datum  
10,000-foot grid based on Virginia (South)  
rectangular coordinate system  
1000 meter Universal Transverse Mercator Grid ticks,  
Zone 17, shown in blue  
Fine red dashed lines indicate selected fence and field lines  
visible on aerial photographs. This information is unchecked



ROAD CLASSIFICATION  
Heavy-duty ..... Poor motor road .....  
Medium-duty ..... Wagon and jeep track .....  
Light-duty ..... Foot trail .....  
U. S. Route ..... State Route .....  
U.S.G.S. FILE COPY TOPOGRAPHIC DIVISION  
BROADFORD, VA.  
N3652.5-W8137.5/7.5  
1958  
AMS 4657 1 NW-SERIES V834

THIS MAP COMPLIES WITH NATIONAL MAP ACCURACY STANDARDS  
FOR SALE BY U. S. GEOLOGICAL SURVEY, WASHINGTON, D. C. 20242.  
VIRGINIA DIVISION OF MINERAL RESOURCES, CHARLOTTESVILLE, VIRGINIA 22903  
AND U. S. TENNESSEE VALLEY AUTHORITY, CHATTANOOGA, TENN. 37401 OR KNOXVILLE, TENN. 37902.  
A FOLDER DESCRIBING TOPOGRAPHIC MAPS AND SYMBOLS IS AVAILABLE ON REQUEST