
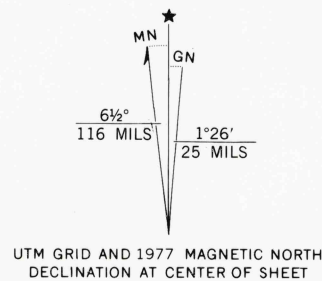
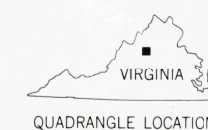




Produced and published by the Geological Survey
in cooperation with the Soil Conservation Service
Orthophotograph prepared from 1:80,000-scale
aerial photograph taken March 9, 1977
Projection: Virginia coordinate system,
south zone (Lambert conformal conic)
10,000-foot grid ticks based on Virginia
coordinate system, south and north zones
1000-meter Universal Transverse Mercator grid,
zone 17. 1927 North American Datum
To place on the predicted North American Datum 1983
move the projection lines 9 meters south and
23 meters west as shown by dashed corner ticks
Photoimagery rectified by automatic correlation



THIS MAP COMPLIES WITH NATIONAL MAP ACCURACY STANDARDS
FOR SALE BY U. S. GEOLOGICAL SURVEY, RESTON, VIRGINIA 22092
AND VIRGINIA DIVISION OF MINERAL RESOURCES, CHARLOTTESVILLE, VIRGINIA 22903



PRINCIPAL NUMBERED HIGHWAYS
Interstate Route U. S. Route State Route

This quadrangle area also covered by
1:24,000-scale topographic map

BROWNS COVE, VA.
N3807.5-W7837.5/7.5
1977
DMA 5260 II NW-SERIES V034

DEC 01 1982

RETURN TO:
USGS AND HISTORICAL MAP ARCHIVES