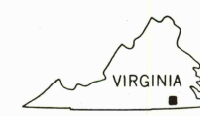
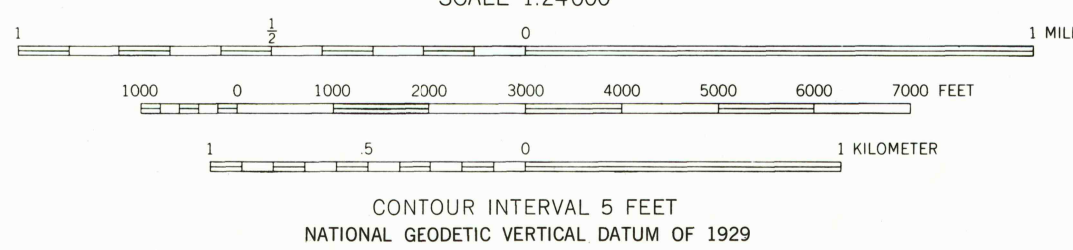
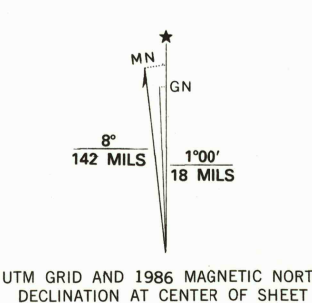


Mapped, edited, and published by the Geological Survey
Control by USGS and USCGS

Culture and drainage in part compiled from aerial photographs
taken 1953. Topography by plane-table surveys 1954
Polyconic projection. 1927 North American datum
10,000-foot grid based on Virginia coordinate system,
south zone
1000-meter Universal Transverse Mercator grid ticks,
zone 18, shown in blue
To place on the predicted North American Datum 1983
move the projection lines 11 meters south and
29 meters west as shown by dashed corner ticks



ROAD CLASSIFICATION
Heavy-duty ——— Light-duty ———
Medium-duty ——— Unimproved dirt ———
U. S. Route ——— State Route ———

BUCKHORN, VA.
NW/4 SUFFOLK 15' QUADRANGLE
36076-F6-TF-024
1954
PHOTOREVISED 1986
DMA 5657 II NW—SERIES V834

THIS MAP COMPLIES WITH NATIONAL MAP ACCURACY STANDARDS
FOR SALE BY U. S. GEOLOGICAL SURVEY, RESTON, VIRGINIA 22092
AND VIRGINIA DIVISION OF MINERAL RESOURCES, CHARLOTTESVILLE, VIRGINIA 22903
A FOLDER DESCRIBING TOPOGRAPHIC MAPS AND SYMBOLS IS AVAILABLE ON REQUEST

Revisions shown in purple compiled in cooperation with Commonwealth
of Virginia agencies from aerial photographs taken 1982 and other
source data. This information not field checked. Map edited 1986

RECEIVED
JUN 3 0 2000

USGS NHD
HISTORICAL MAP ARCHIVES

